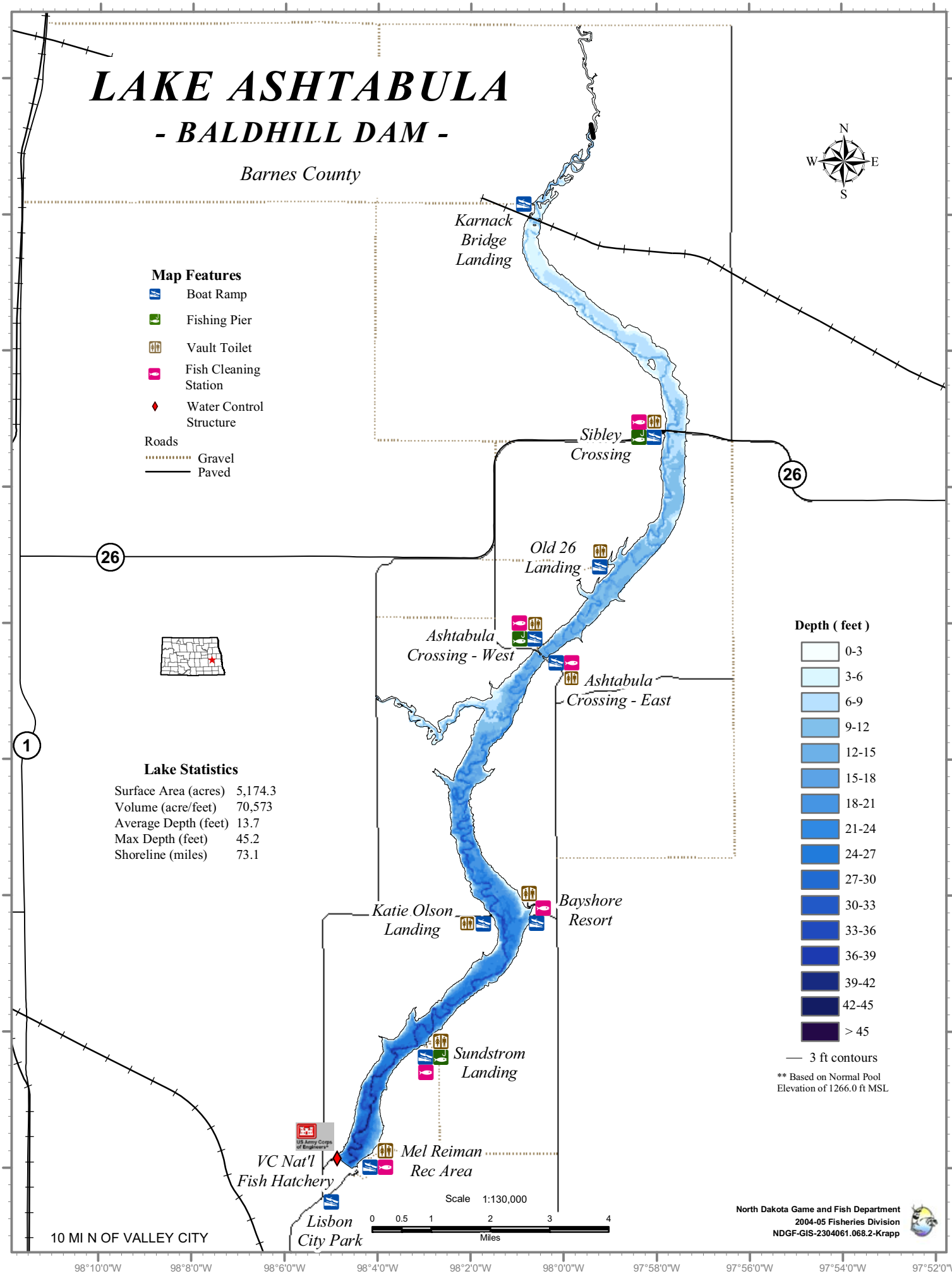
LAKE ASHTABULA
- BALDHILL DAM -
Barnes County
Map Features
Boat Ramp
Fishing Pier
Vault Toilet
Fish Cleaning Station
Water Control Structure
Roads
Gravel
Paved
Karnack Bridge Landing
Sibley Crossing
Old 26 Landing
Ashtabula Crossing - West
Ashtabula Crossing - East
Bayshore Resort
Katie Olson Landing
Sundstrom Landing
Mel Reiman Rec Area
VC Nat'l Fish Hatchery
Lisbon City Park
Lake Statistics
Surface Area (acres) 5,174.3
Volume (acre/feet) 70,573
Average Depth (feet) 13.7
Max Depth (feet) 45.2
Shoreline (miles) 73.1
Depth (feet)
0-3
3-6
6-9
9-12
12-15
15-18
18-21
21-24
24-27
27-30
30-33
33-36
36-39
39-42
42-45
> 45
3 ft contours
** Based on Normal Pool Elevation of 1266.0 ft MSL
Scale 1:130,000
0 0.5 1 2 3 4
Miles
10 MI N OF VALLEY CITY
North Dakota Game and Fish Department
2004-05 Fisheries Division
NDGF-GIS-2304061.068.2-Krapp
26
1
N
S
E
W

LAKE ASHTABULA

- BALDHILL DAM -

Barnes County

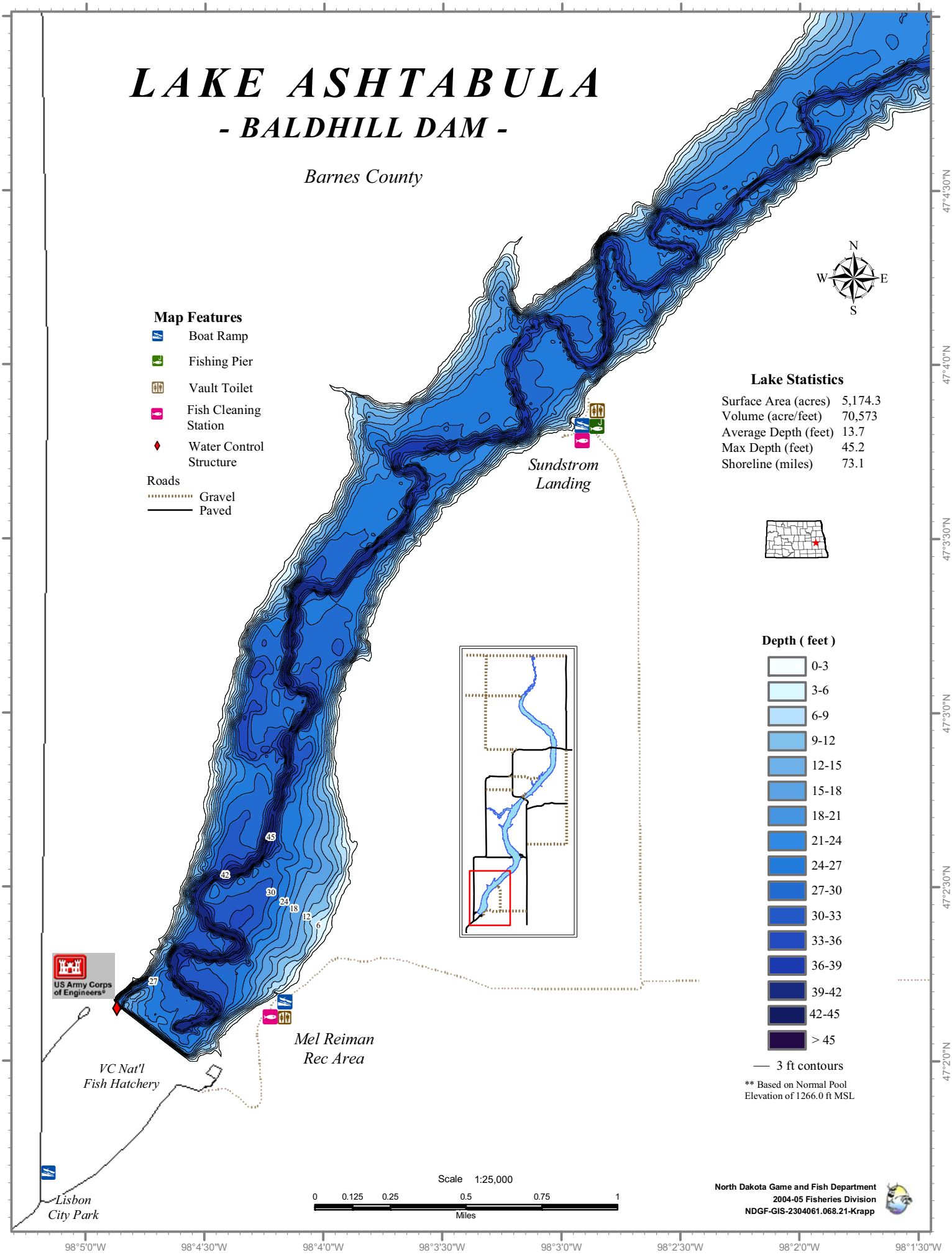

LAKE ASHTABULA

- BALD HILL DAM -

Barnes County

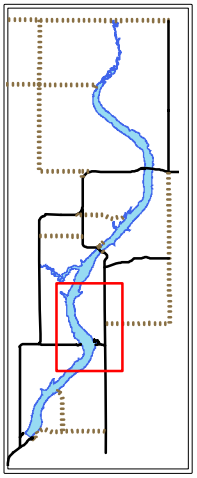

Map Features

- Boat Ramp
- Vault Toilet
- Fish Cleaning Station

Roads
- Gravel
- Paved

Lake Statistics

Surface Area (acres)	5,174.3
Volume (acre/feet)	70,573
Average Depth (feet)	13.7
Max Depth (feet)	45.2
Shoreline (miles)	73.1

Depth (feet)

- 0-3
- 3-6
- 6-9
- 9-12
- 12-15
- 15-18
- 18-21
- 21-24
- 24-27
- 27-30
- 30-33
- 33-36
- 36-39
- 39-42
- 42-45
- > 45

— 3 ft contours

** Based on Normal Pool Elevation of 1266.0 ft MSL

Katie Olson Landing

Bayshore Resort Landing

Scale 1:25,000

0 0.125 0.25 0.5 0.75 1

Miles

98°3'30"W 98°3'0"W 98°2'30"W 98°2'0"W 98°1'30"W 98°1'0"W 98°0'30"W 98°0'0"W

47°8'0"N 47°7'30"N 47°7'0"N 47°6'30"N 47°6'0"N 47°5'30"N 47°5'0"N

North Dakota Game and Fish Department
2004-05 Fisheries Division
NDGF-GIS-2304061.068.22-Krapp

LAKE ASHTABULA
- BALD HILL DAM -

Barnes County

Map Features

- Boat Ramp
- Fishing Pier
- Vault Toilet
- Fish Cleaning Station
- Bridge

Roads
- Gravel
- Paved

Depth (feet)

- 0-3
- 3-6
- 6-9
- 9-12
- 12-15
- 15-18
- 18-21
- 21-24
- 24-27
- 27-30
- 30-33
- 33-36
- 36-39
- 39-42
- 42-45
- > 45

— 3 ft contours

** Based on Normal Pool Elevation of 1266.0 ft MSL

Lake Statistics

Surface Area (acres)	5,174.3
Volume (acre/feet)	70,573
Average Depth (feet)	13.7
Max Depth (feet)	45.2
Shoreline (miles)	73.1

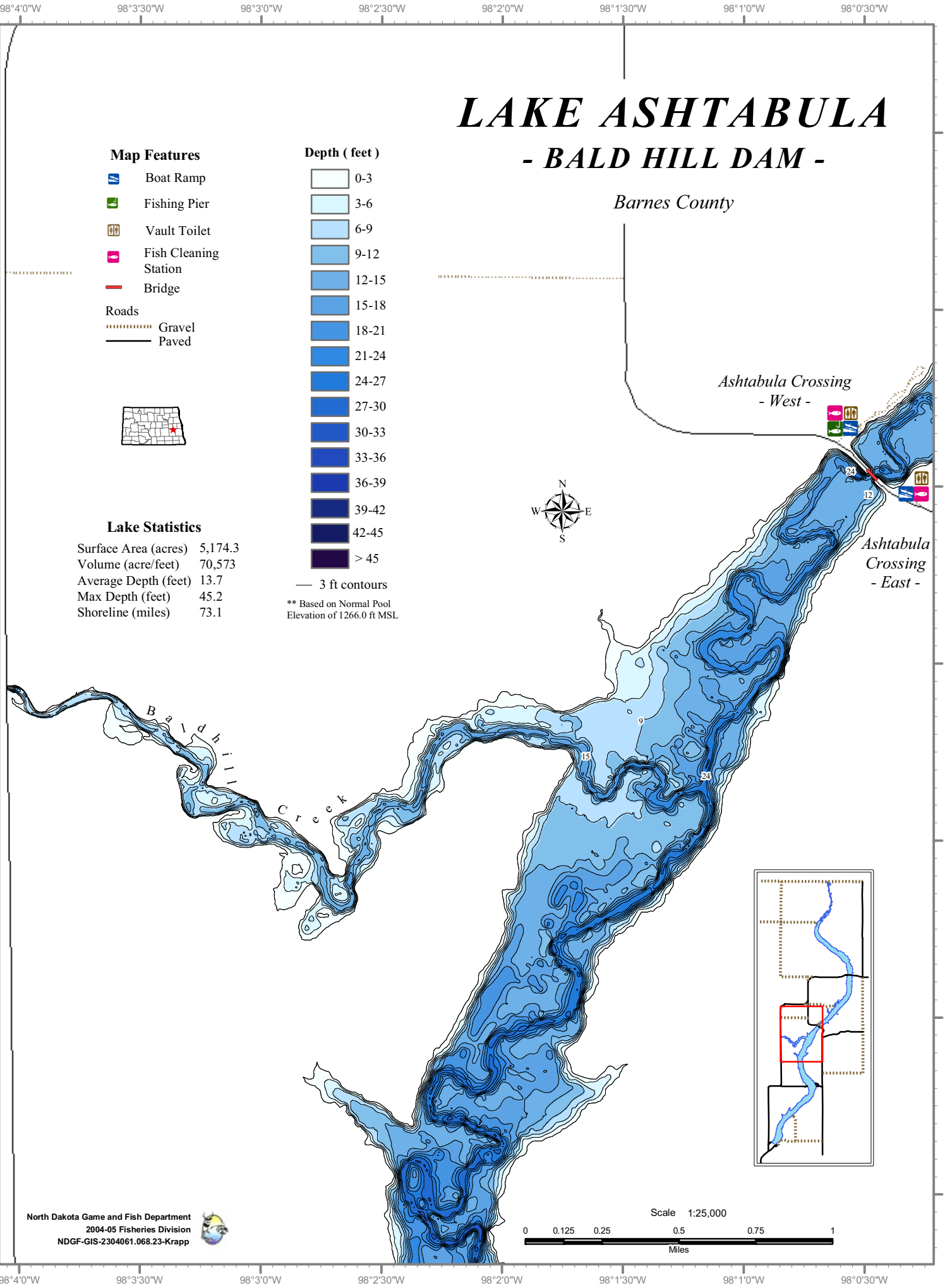

North Dakota Game and Fish Department
2004-05 Fisheries Division
NDGF-GIS-2304061.068.23-Krapp

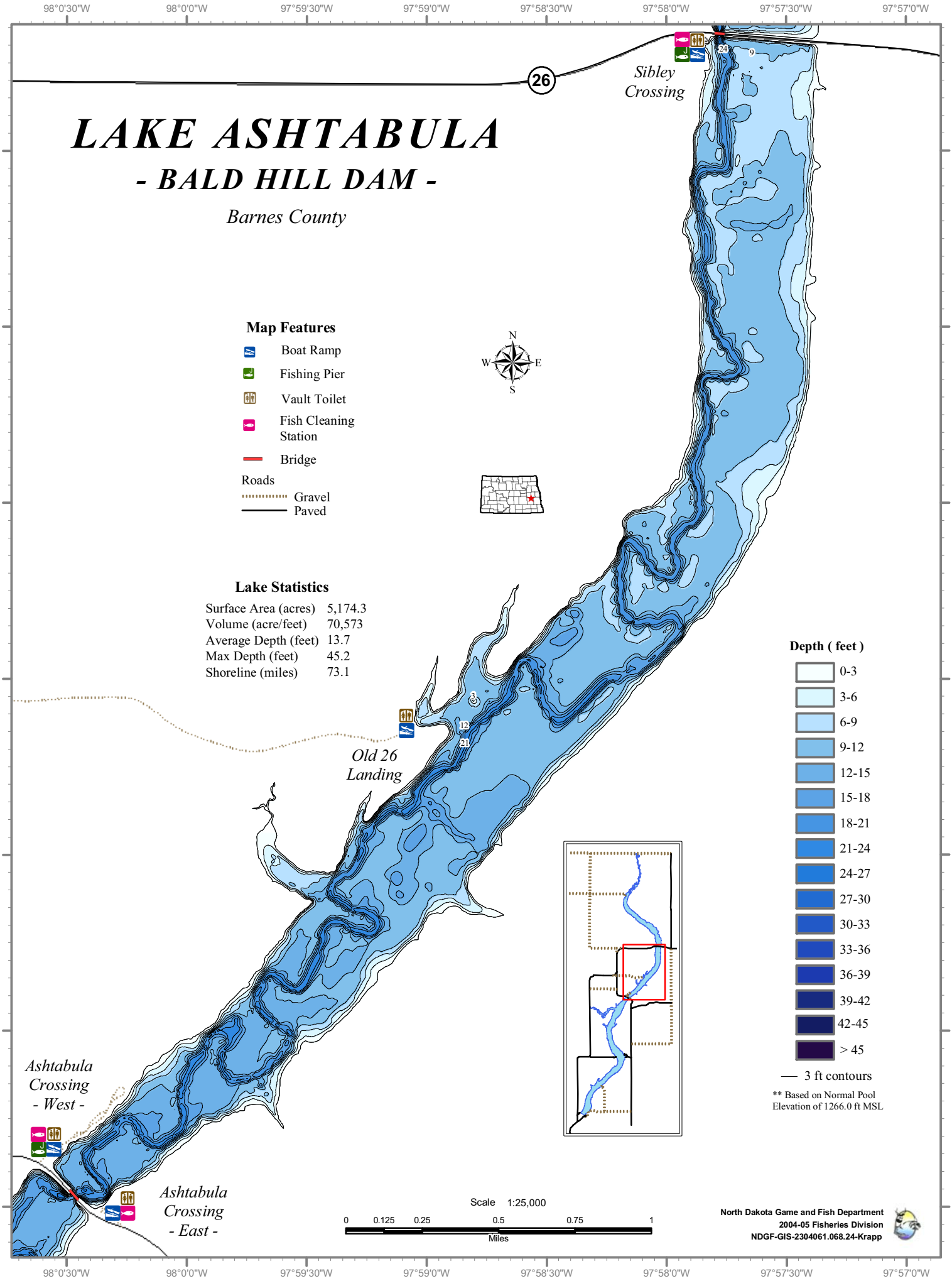
LAKE ASHTABULA
- BALD HILL DAM -
Barnes County
Sibley Crossing
Old 26 Landing
Ashtabula Crossing - West -
Ashtabula Crossing - East -
26
Map Features
Boat Ramp
Fishing Pier
Vault Toilet
Fish Cleaning Station
Bridge
Roads
Gravel
Paved
Lake Statistics
Surface Area (acres) 5,174.3
Volume (acre/feet) 70,573
Average Depth (feet) 13.7
Max Depth (feet) 45.2
Shoreline (miles) 73.1
Depth (feet)
0-3
3-6
6-9
9-12
12-15
15-18
18-21
21-24
24-27
27-30
30-33
33-36
36-39
39-42
42-45
> 45
3 ft contours
** Based on Normal Pool Elevation of 1266.0 ft MSL
Scale 1:25,000
0 0.125 0.25 0.5 0.75 1
Miles
North Dakota Game and Fish Department
2004-05 Fisheries Division
NDGF-GIS-2304061.068.24-Krapp
98°0'30"W
98°0'0"W
97°59'30"W
97°59'0"W
97°58'30"W
97°58'0"W
97°57'30"W
97°57'0"W
47°12'30"N
47°12'0"N
47°11'30"N
47°11'0"N
47°10'30"N
47°10'0"N
47°9'30"N

LAKE ASHTABULA

- BALD HILL DAM -

Barnes County

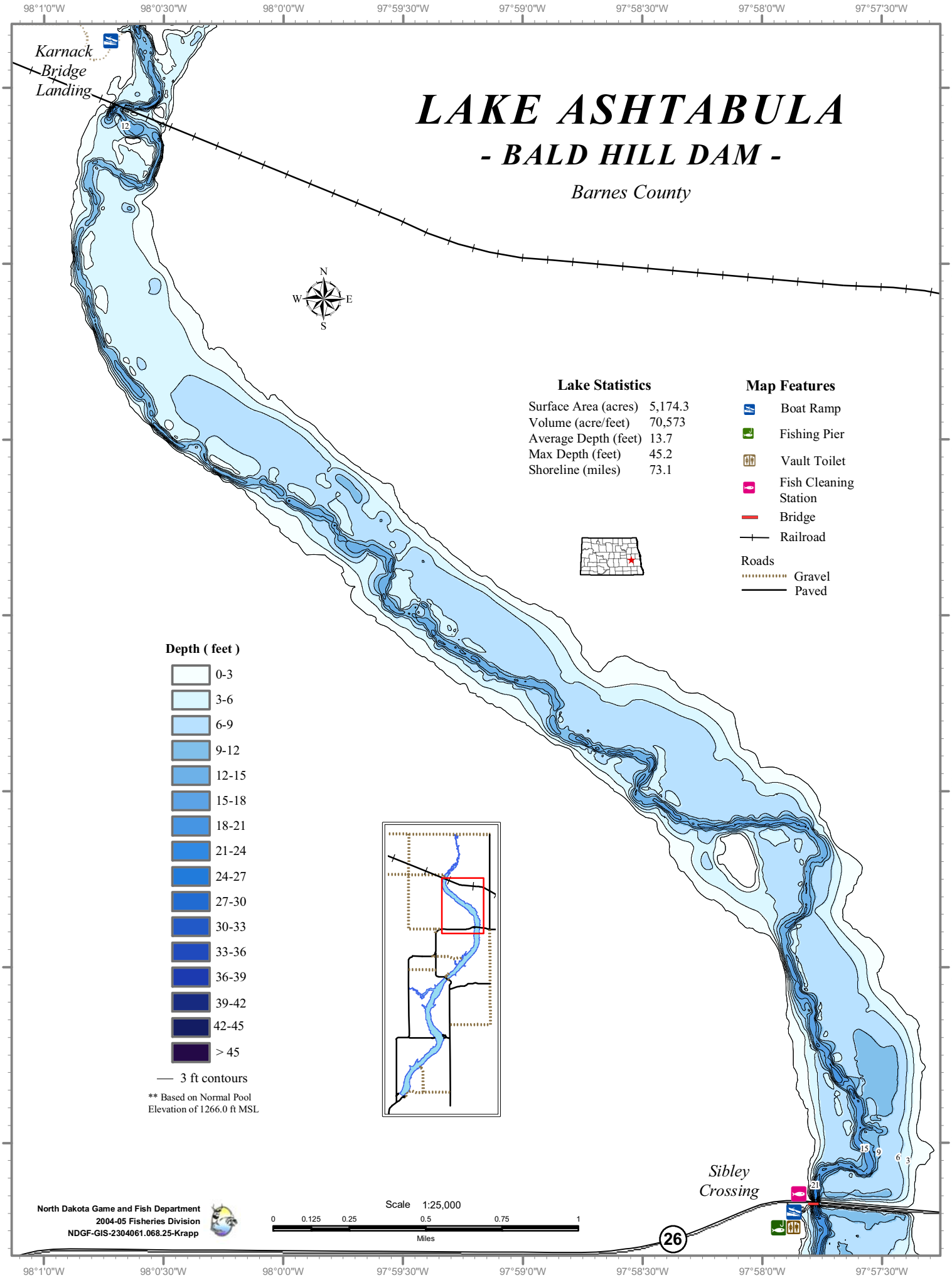

North Dakota Game and Fish Department
2004-05 Fisheries Division
NDGF-GIS-2304061.068.25-Krapp

LAKE ASHTABULA

- BALD HILL DAM -
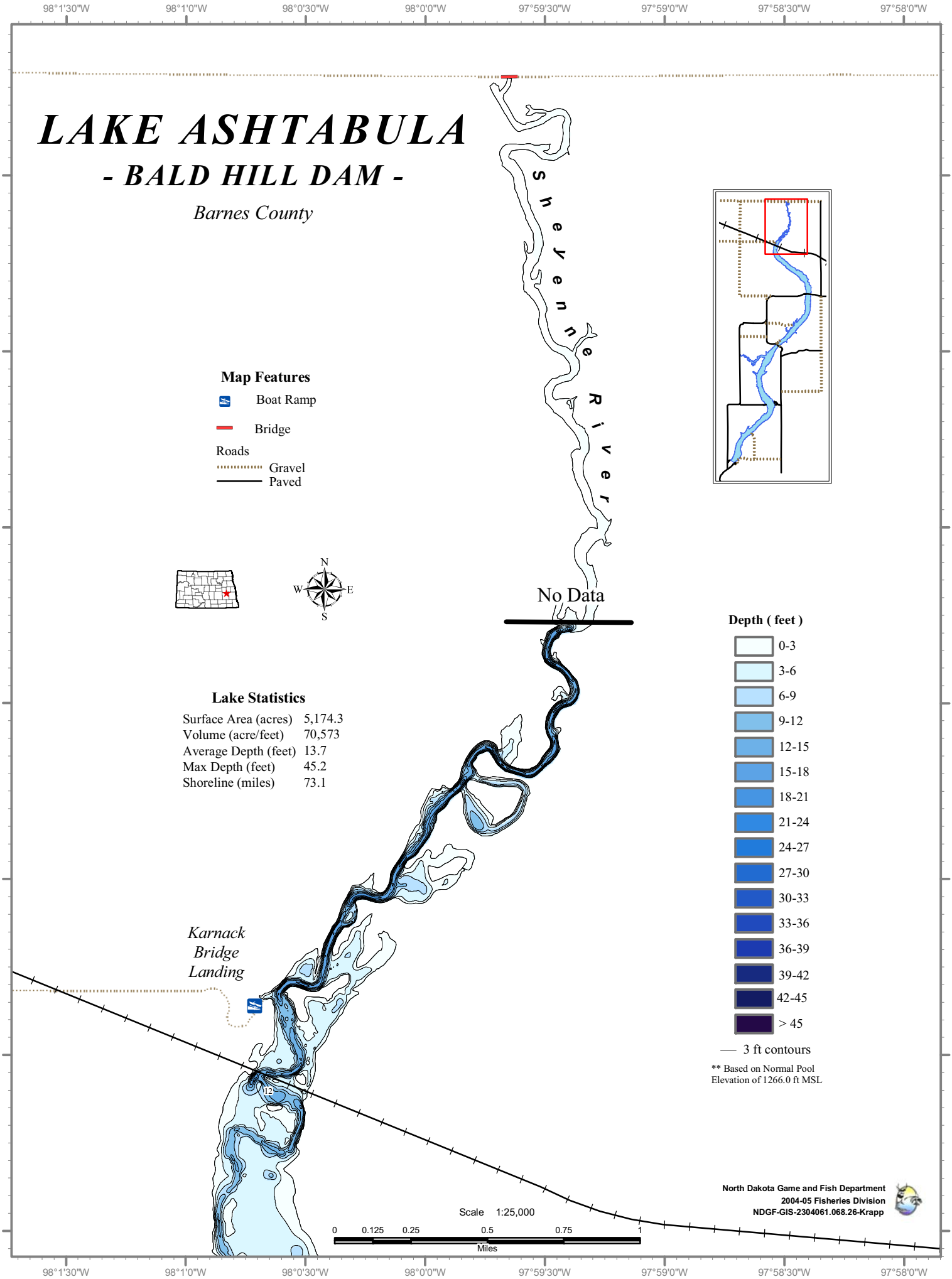
Barnes County