JAMESTOWN RESERVOIR

STUTSMAN COUNTY

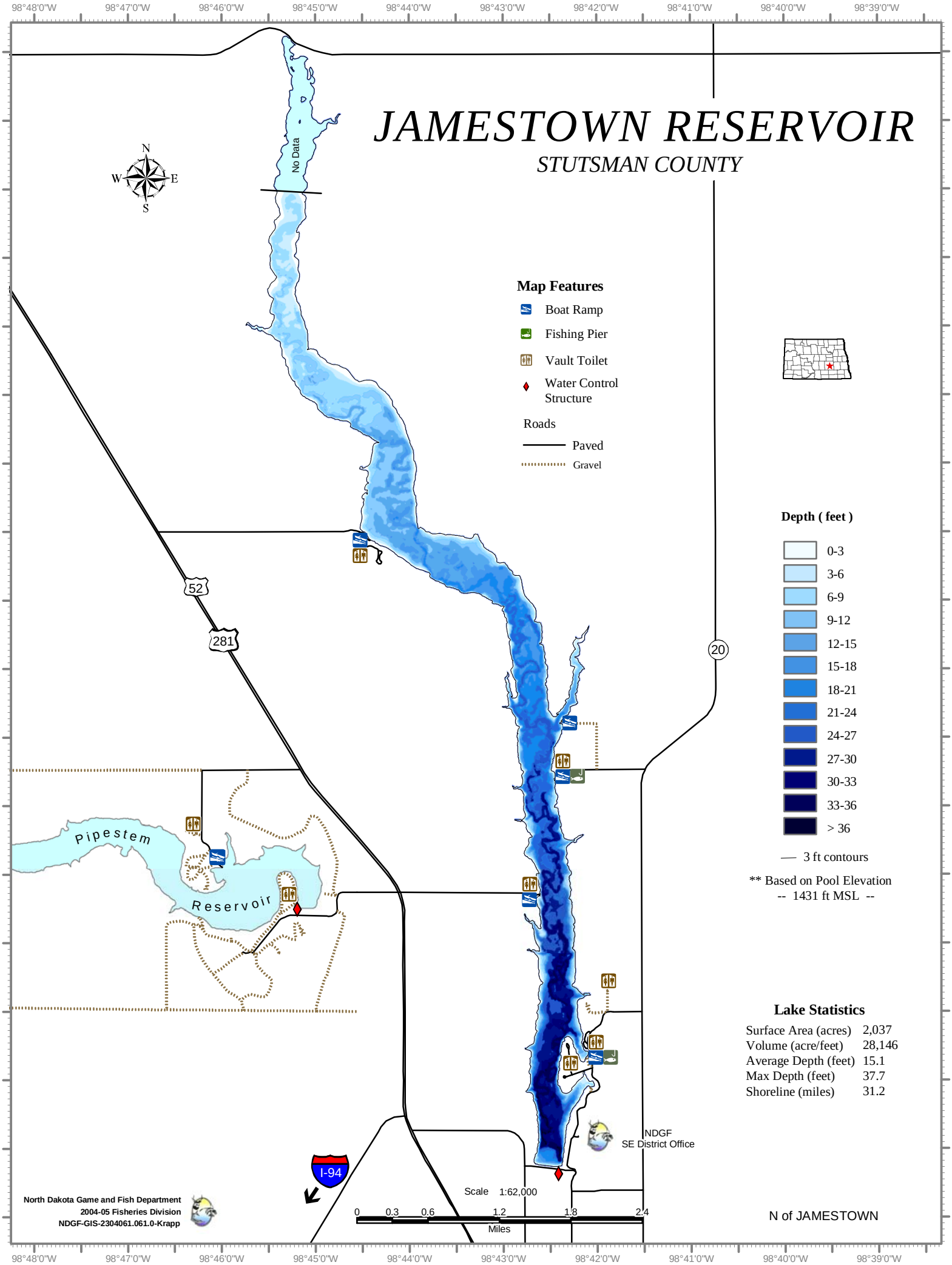

JAMESTOWN RESERVOIR

STUTSMAN COUNTY

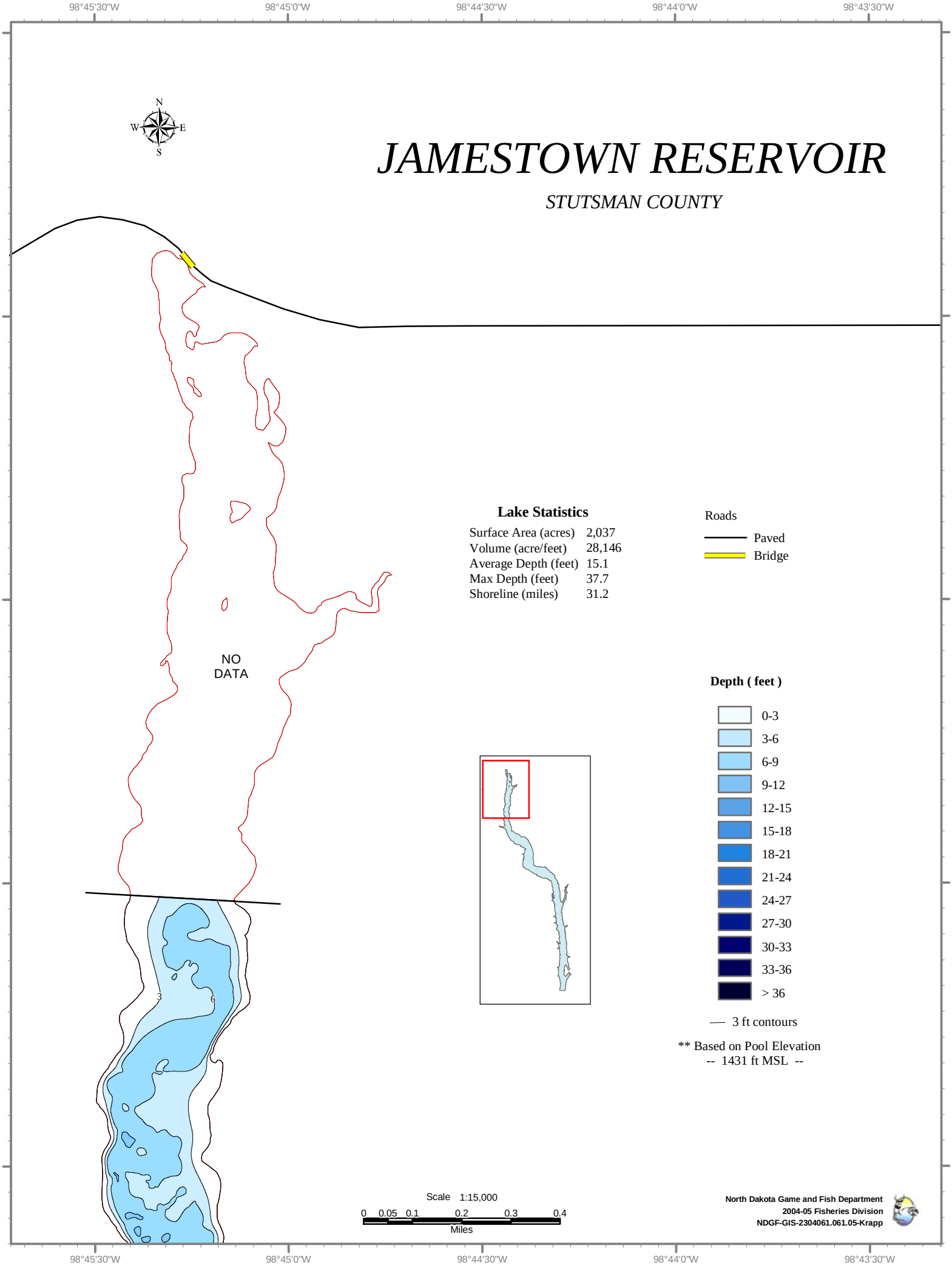

Lake Statistics

Surface Area (acres)	2,037
Volume (acre/feet)	28,146
Average Depth (feet)	15.1
Max Depth (feet)	37.7
Shoreline (miles)	31.2

Roads

- Paved
- Bridge

Depth (feet)

- 0-3
- 3-6
- 6-9
- 9-12
- 12-15
- 15-18
- 18-21
- 21-24
- 24-27
- 27-30
- 30-33
- 33-36
- > 36

— 3 ft contours

** Based on Pool Elevation
-- 1431 ft MSL --

North Dakota Game and Fish Department
2004-05 Fisheries Division
NDGF-GIS-2304061.061.05-Krapp

JAMESTOWN RESERVOIR

STUTSMAN COUNTY

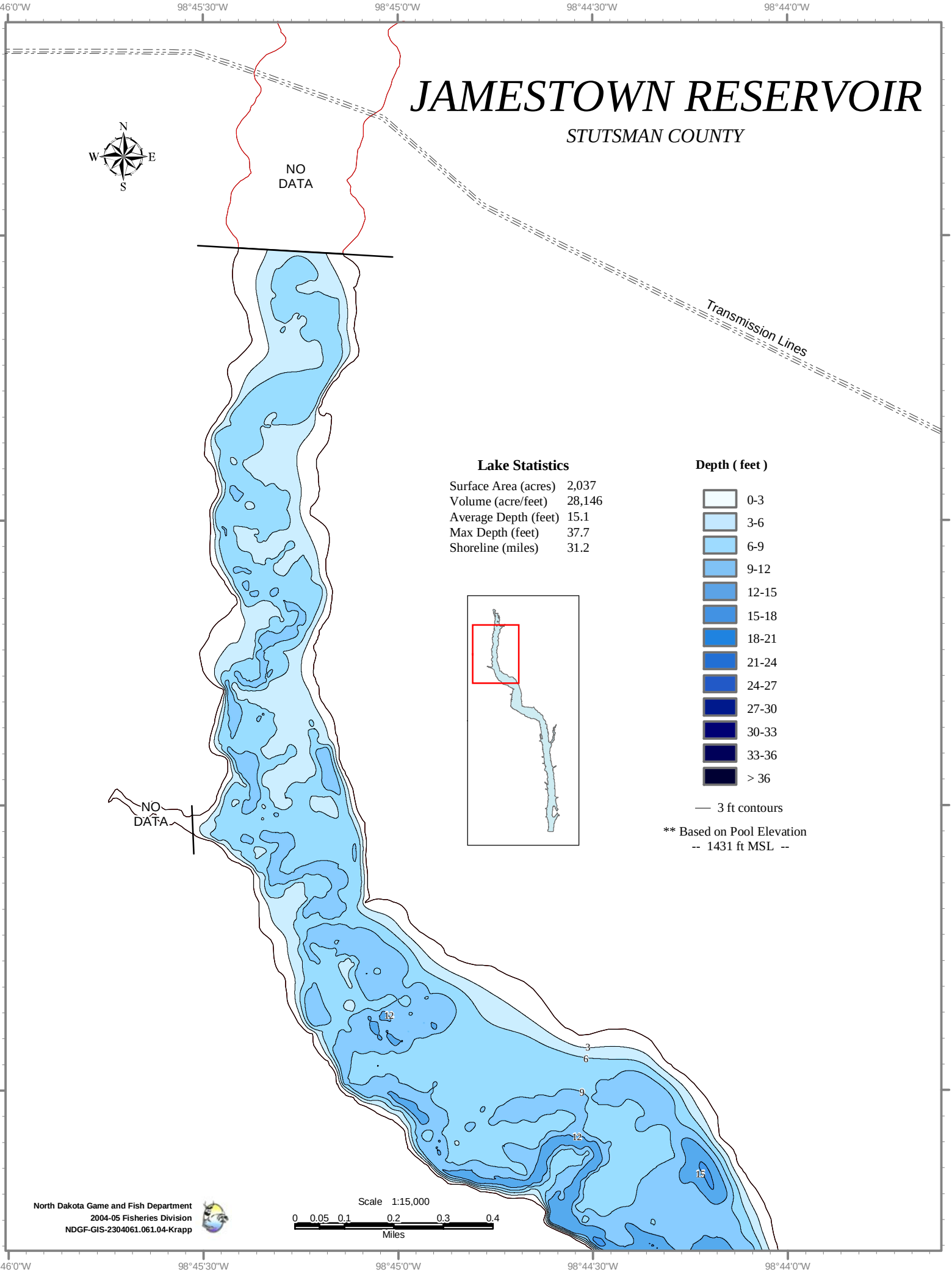

North Dakota Game and Fish Department
2004-05 Fisheries Division
NDGF-GIS-2304061.061.04-Krapp

JAMESTOWN RESERVOIR

STUTSMAN COUNTY

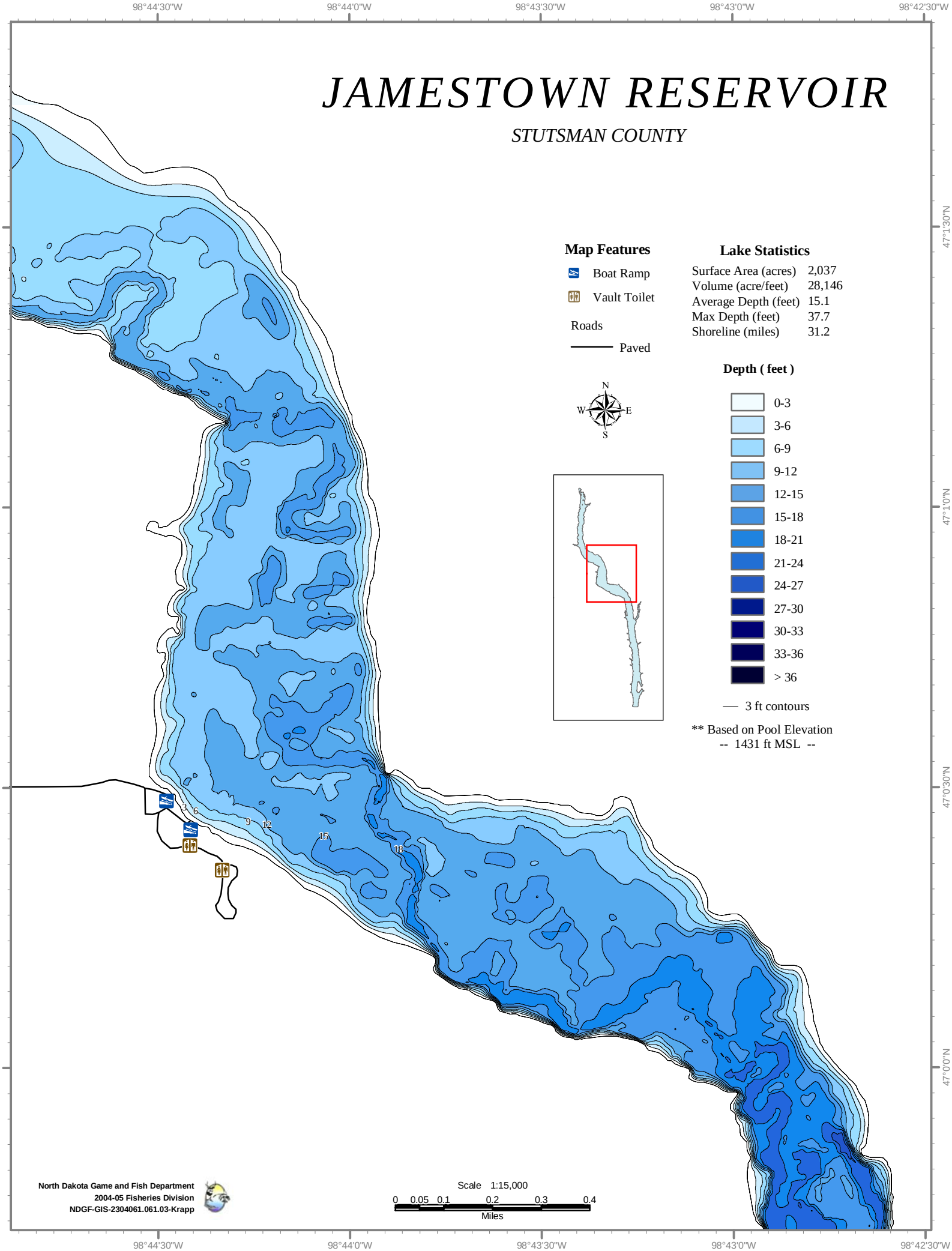

JAMESTOWN RESERVOIR

STUTSMAN COUNTY

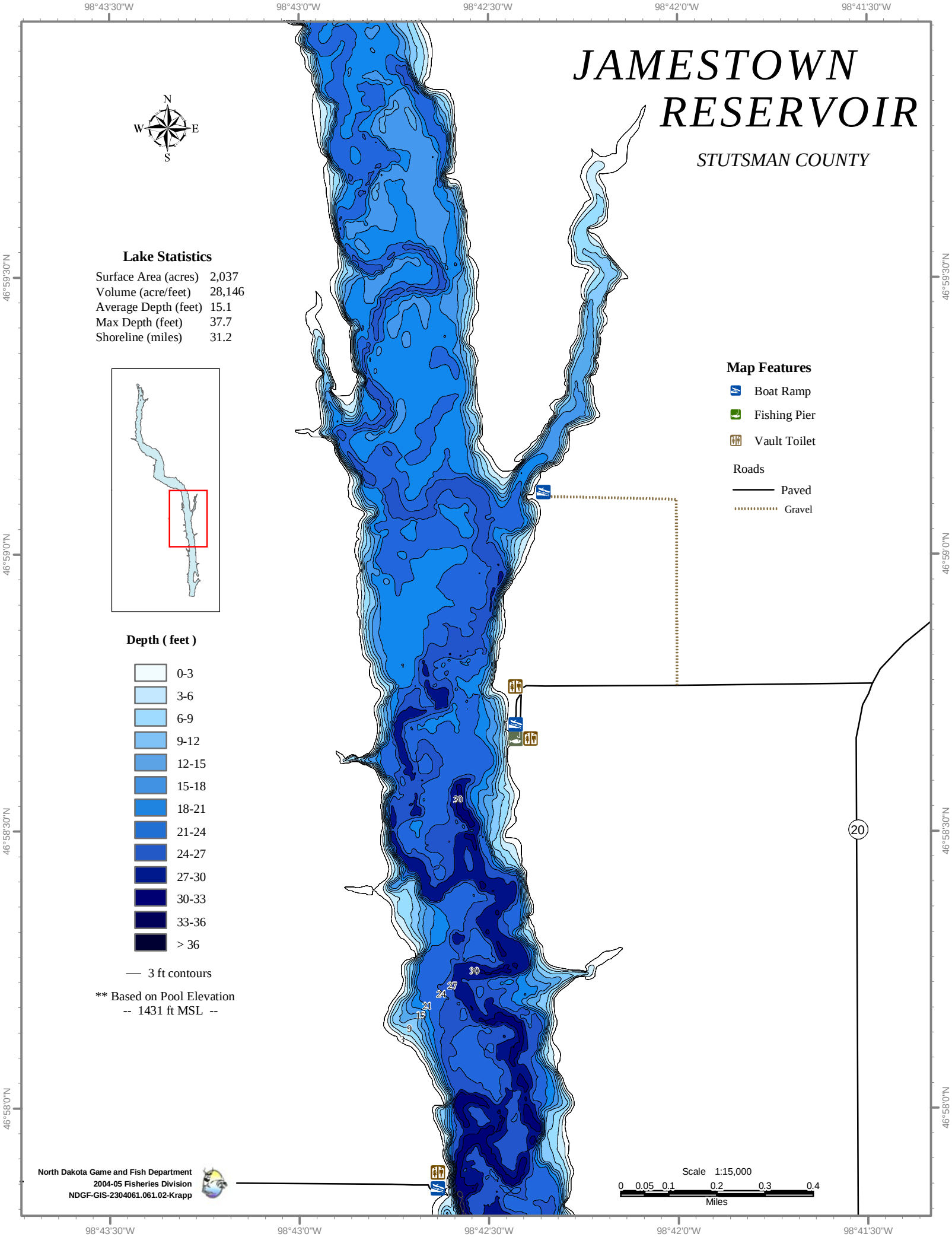

Lake Statistics

Surface Area (acres)	2,037
Volume (acre/feet)	28,146
Average Depth (feet)	15.1
Max Depth (feet)	37.7
Shoreline (miles)	31.2

Depth (feet)

- 0-3
- 3-6
- 6-9
- 9-12
- 12-15
- 15-18
- 18-21
- 21-24
- 24-27
- 27-30
- 30-33
- 33-36
- > 36

— 3 ft contours

** Based on Pool Elevation
-- 1431 ft MSL --

Map Features

- Boat Ramp
- Fishing Pier
- Vault Toilet

Roads

- Paved
- Gravel

Scale 1:15,000

0 0.05 0.1 0.2 0.3 0.4
Miles

North Dakota Game and Fish Department
2004-05 Fisheries Division
NDGF-GIS-2304061.061.02-Krapp

JAMESTOWN RESERVOIR

STUTSMAN COUNTY

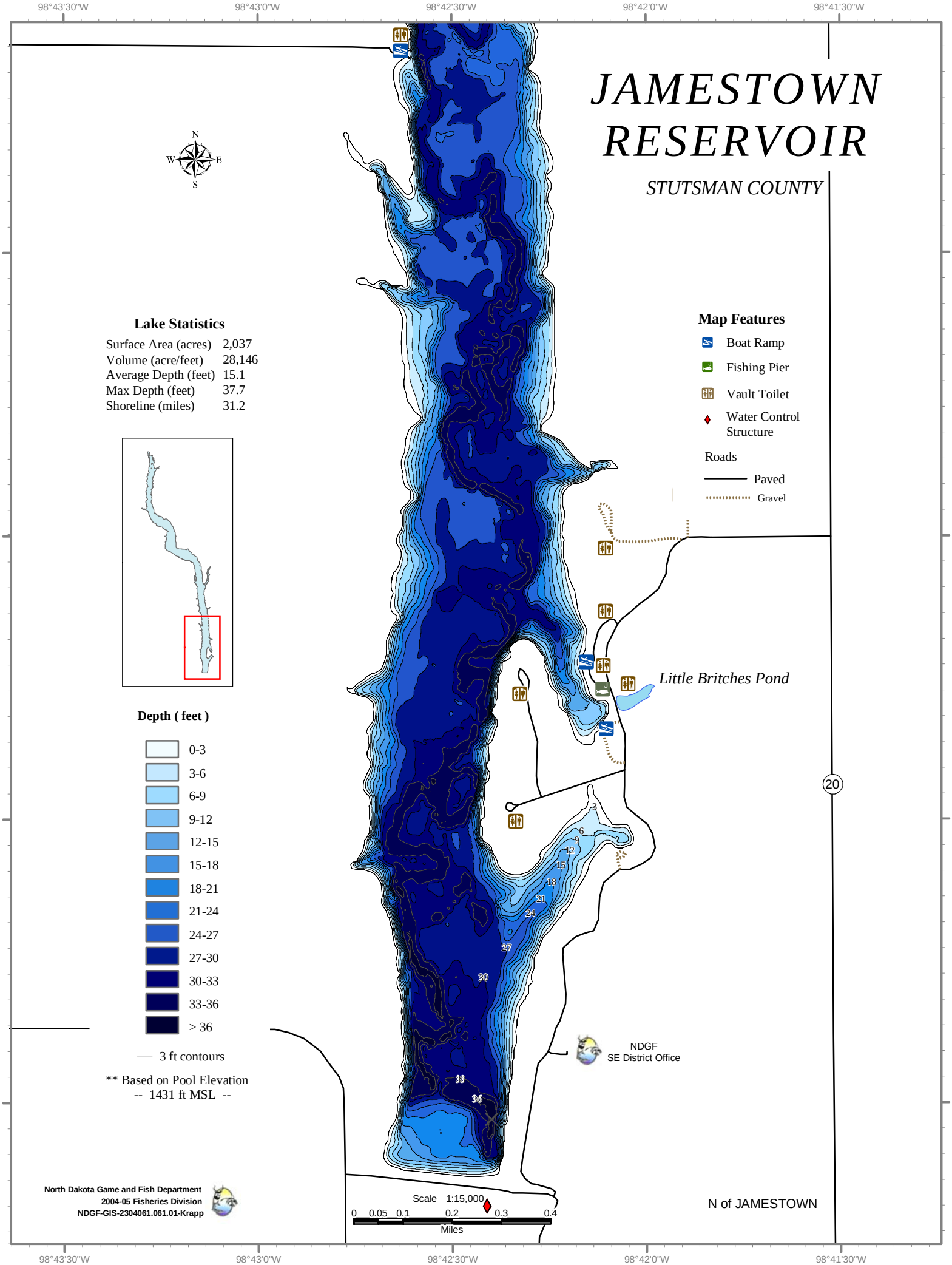

Lake Statistics

Surface Area (acres)	2,037
Volume (acre/feet)	28,146
Average Depth (feet)	15.1
Max Depth (feet)	37.7
Shoreline (miles)	31.2

Map Features

- Boat Ramp
- Fishing Pier
- Vault Toilet
- Water Control Structure

Roads

- Paved
- Gravel

Depth (feet)

- 0-3
- 3-6
- 6-9
- 9-12
- 12-15
- 15-18
- 18-21
- 21-24
- 24-27
- 27-30
- 30-33
- 33-36
- > 36

— 3 ft contours

** Based on Pool Elevation
-- 1431 ft MSL --

North Dakota Game and Fish Department
2004-05 Fisheries Division
NDGF-GIS-2304061.061.01-Krapp