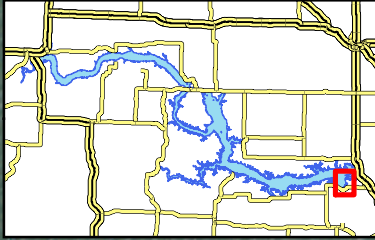


101°22'25"W 101°22'20"W 101°22'15"W 101°22'10"W 101°22'5"W 101°22'0"W 101°21'55"W 101°21'50"W 101°21'45"W

Sakakawea

- Government Bay Inset -






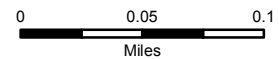
47°31'0"N
47°30'55"N
47°30'50"N
47°30'45"N
47°30'40"N
47°30'35"N
47°30'30"N
47°30'25"N
47°30'20"N

47°31'0"N
47°30'55"N
47°30'50"N
47°30'45"N
47°30'40"N
47°30'35"N
47°30'30"N
47°30'25"N
47°30'20"N



Map Features

-  Boat Ramp
-  Vault Toilet
-  Fish Cleaning



North Dakota Game and Fish Department
2009-10 Fisheries Division
NDGF-GIS-23010020 - Weigel



Just north of Riverdale

101°22'25"W 101°22'20"W 101°22'15"W 101°22'10"W 101°22'5"W 101°22'0"W 101°21'55"W 101°21'50"W 101°21'45"W