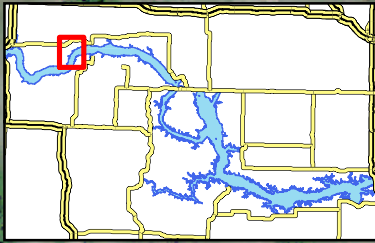







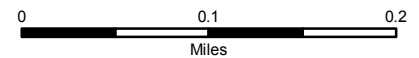
Sakakawea

- Lewis & Clark State Park Inset -



Map Features

-  Boat Ramp
-  Vault Toilet
-  Fish Cleaning



North Dakota Game and Fish Department
2009-10 Fisheries Division
NDGF-GIS-23010020 - Weigel



16 mi E of Williston on Hwy 1804, then 3 mi S.