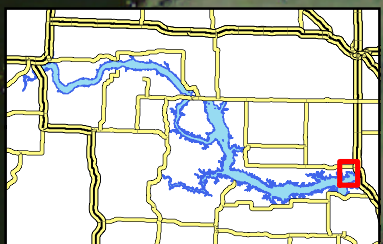





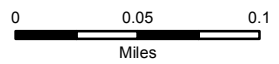
Sakakawea

- Sportsmens Centennial Park Inset -



Map Features

-  Boat Ramp
-  Vault Toilet
-  Fish Cleaning



North Dakota Game and Fish Department
2009-10 Fisheries Division
NDGF-GIS-23010020 - Weigel



1 mi W of the junction of Hwy 37 and Hwy 83, then 2 mi S, 1 mi W