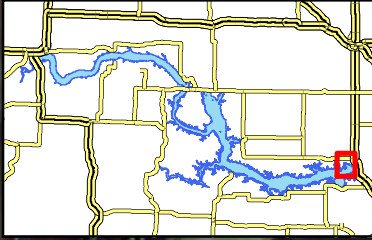




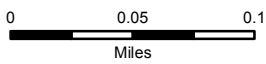
# Sakakawea

- West Totten Trail Inset -



### Map Features

-  Boat Ramp  
\* Only usable at full pool
-  Vault Toilet



North Dakota Game and Fish Department  
2009-10 Fisheries Division  
NDGF-GIS-23010020 - Weigel



**7 mi N of Coleharbor on Hwy 83, then .5 mi W, or  
2 mi W of the junction of Hwy 83 and Hwy 37, then .5 mi W**