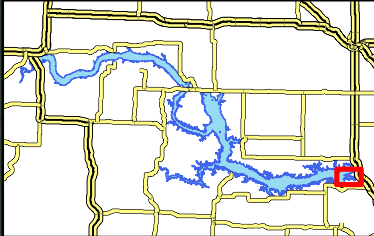





# Sakakawea

- Wolf Creek Inset -




**Map Features**

-  Boat Ramp
-  Vault Toilet
-  Fish Cleaning

0 0.05 0.1  
Miles

North Dakota Game and Fish Department  
2009-10 Fisheries Division  
NDGF-GIS-23010020 - Weigel



1 mi E of Riverdale on Hwy 200, then 2 mi N, 1 mi E, 1 mi N, .5 mi E.