

2015 HUNTING & FISHING GUIDE

North Dakota
LEGENDARY®



Missouri River, near Bismarck





Scott Stenshoel, Fly Fishing Expert.



Brian Lee, Waterfowl Expert.



Al Messner, Archery Expert.



Jordan Johnson, Big Game Expert.



Jason Srnsky, Fishing Expert.



Melaiiny Nickila, Upland Expert.

THEY HAVE TO BE EXPERTS OUT THERE, BEFORE WE'LL CALL THEM EXPERTS IN HERE.

SCHEELS®

FARGO SCHEELS • 1551 45TH ST S • FARGO, ND • 701.298.2918

BISMARCK SCHEELS • KIRKWOOD MALL • BISMARCK, ND • 701.255.7255

GRAND FORKS SCHEELS • COLUMBIA MALL • GRAND FORKS, ND • 701.780.9424

MINOT SCHEELS • DAKOTA SQUARE MALL • MINOT, ND • 701.852.1010

SCHEELS.com



WELCOME HUNTERS & ANGLERS.

North Dakota
LEGENDARY

Dear Friends,

Thank you for choosing to hunt and fish in North Dakota. Our state has a long history of outdoor recreation and we are looking forward to another great year on the prairie and on the water.

In particular, we are glad to report that our game numbers continue to look strong.

We are proud of our Private Land Open to Sportsmen (PLOTS) program, now in its 17th year. In a state where 93 percent of land is privately owned, we have worked with landowners to provide publicly accessible walk-in hunting on more than 700,000 acres of private land throughout the state.

For those interested in fishing, Lake Sakakawea has more shoreline than the state of California, and our waters continue to be excellent for anglers. Whether you choose Devils Lake, Lake Sakakawea, Lake Oahe, the Missouri River, or any of the 400 plus North Dakota Game and Fish-managed fisheries, you'll enjoy the walleye, northern pike and perch found in North Dakota.

We take great pride in our outdoors and continue to make investments to support varied conservation and outdoor recreation efforts across the state. As North Dakota continues to be a popular place to live, work and raise a family, we know our hunting and fishing traditions will remain strong.

I hope this guide helps you plan your trip to North Dakota soon. We look forward to hosting you. For more details, visit NDtourism.com or gf.nd.gov.

Enjoy your time in North Dakota.

Jack Dalrymple
Jack Dalrymple
Governor

Information: Detailed hunting and fishing information can be found at the North Dakota Game and Fish Department: 701-328-6300 or gf.nd.gov.

Accommodations: More than 100 new hotels have opened since 2010 in North Dakota, but demand remains strong. Find rooms early at NDtourism.com.

Guides and Outfitters: Visit the North Dakota Professional Guides and Outfitters Association website for guide services—ndpgoa.com, or NDtourism.com/guides-outfitters.

Official 2015 Hunting and Fishing Guide: Produced by the North Dakota Department of Commerce Tourism Division, North Dakota Living and Odney Advertising. For more information, contact North Dakota Tourism at 800-435-5663.

The pheasants of North Dakota
Dave Bruner



North Dakota Governor Jack Dalrymple



Lake Audubon, near Coleharbor
Jim Gallop

YOUR IDEA OF A WATER PARK
IS WONDERFULLY DIFFERENT.

North Dakota
LEGENDARY



Missouri River, near Bismarck

FISHING

They're out there — northern pike, walleye, perch and more — waiting to see if you can outthink them.

Welcome to world-class fishing in North Dakota. Lake Sakakawea, Devils Lake, Red River and the Missouri River system are among our most popular fishing playgrounds. Sounds like a good excuse for you to find out for yourself, doesn't it?



Lake Audubon, near Coleharbor



Missouri River



Lake Sakakawea



Devils Lake

Great fishing abounds in North Dakota

Anglers will find choices in every season, from snagging paddlefish on the Missouri and Yellowstone rivers in the spring in the northwest to drilling a hole in the ice at Devils Lake in a winter search for jumbo yellow perch. The Missouri River system (including lakes Sakakawea and Oahe), Devils Lake and the Red River are some of the major fisheries. Like other lakes and rivers in North Dakota, each offers unique experiences.

The Missouri River system slices through west and central North Dakota and features four distinct areas that provide their own characteristics and fishing qualities: upper Missouri River, Lake Sakakawea, central Missouri River and Lake Oahe:

The Upper Missouri River

The Missouri River enters North Dakota from Montana just west of Williston. The free-flowing river offers a good setting for sauger and walleye in the spring and fall. The western reaches of the river in North Dakota offers one of the better spots in the country to snag a giant paddlefish in late spring. Anglers also can come across northern pike and catfish in this area.

Lake Sakakawea

The lake named for the Native American woman who joined Lewis and Clark 200 years ago, is the third-largest manmade lake in the United States. It's filled by the Missouri River and contained by Garrison Dam, the country's fifth largest. This huge lake, with more shoreline than California, is home to numerous species. Walleye is the most popular catch, but anglers can reel in northern pike weighing more than 20 pounds, Chinook salmon, smallmouth bass, white bass, yellow perch, crappie and sauger.

Central Missouri River

Water leaving Garrison Dam flows south in the Missouri River until it reaches Lake Oahe beyond Bismarck. This stretch of river is home to nationally renowned walleye fishing. The Tailrace at Garrison Dam offers excellent open-water fishing year-round and is home to state records for Chinook salmon, brown trout, rainbow trout, lake trout and cutthroat trout, all caught within 20 miles downstream of the dam.

Lake Oahe

This lake stretches from Pierre, S.D., nearly to Bismarck. Anglers can find walleye and northern pike in this area, but there's also crappie, catfish and white bass.



ABOUT THIS GUIDE

Official 2015 Hunting and Fishing Guide produced by North Dakota Department of Commerce Tourism Division, North Dakota Living and Odney Advertising. For more information, contact North Dakota Tourism at 800-435-5663.

Accommodations

With new hotels opening every month, North Dakota now offers more lodging choices for your next excursion. Peak dates are in high demand, so plan your trip today at the North Dakota Tourism Division website:

www.ndtourism.com.

Guides and Outfitters

For information on hunting and fishing guides, please visit the North Dakota Professional Guides and Outfitters Association at the website www.ndpgoa.com or Tourism's website www.ndtourism.com/guides-outfitters.

Photo Credits

Brad Durick, Brian Fettig, Mark Bry, Matt Liebel, Tyson Krinke, Mike Jensen, Gene Kellogg, Heather LeMoine, Jason Lindsey, Anzley Harmon, Dave Bruner, Jim Gallop, Scooter Pursley, Laura Gardner.

RIVERDALE HIGH LODGE

Home of the Knights Bar & Grill



A hunting & fishing lodge fit for a KING.



30 large rooms, wireless cable TV, friendly staff

Located on Sakakawea's South Shore

401 3rd Street Riverdale, ND 58565

riverdalehighlodge@hotmail.com

701-654-9559 • riverdalehighlodge.com



Regulation highlights

• State law now requires that all water is drained from boats and other watercraft when leaving a water body.

• On nearly all North Dakota waters, fishing for game fish is open year-round, with a licensing season of April 1-March 31. See regulations for exceptions.

• Darkhouse spearfishing is allowed from December 1 through March 15 of each fishing year on all waters statewide, with a few exceptions. Northern pike and nongame fish are the only legal species. Daily and possession limits are the same as for hook-and-line angling. Darkhouse spearfishing is open to North Dakota residents, as well as nonresidents whose home states allow North Dakotans to spearfish. Darkhouse spearfishing requires registration with the North Dakota Game and Fish Department.

• Fathead and stickleback minnows, creek chubs and white suckers (limited area on the Red River only) are the only legal live baitfish allowed in North Dakota waters. On the following lakes, no live baitfish of any kind are allowed:

Water Area

Belfield Pond
Blumhardt Dam
Bylin Dam/Dougherty Dam
Camels Hump Dam
Crown Butte
Custer Mine Pond
Davis Dam
Dickinson Dike

County

Stark
McIntosh
Walsh
Golden Valley
Morton
McLean
Slope
Stark

Fish Creek
Harmon Lake
Indian Creek
Kettle Lake
Leland Dam
Lightning Lake
McDowell Dam
North Lemmon Dam
Nygren Dam
Raleigh Reservoir
Sather Dam
Sheep Creek Dam
Velva Sportsmen's Pond

Morton
Morton
Hettinger
Williams
McKenzie
McLean
Burleigh
Adams
Morton
Grant
McKenzie
Grant
Ward



License Information

Copies of the current North Dakota fishing regulations are available at gf.nd.gov or by calling the Game and Fish Department at 701-328-6300.

NONRESIDENT FISHING

Individual Season	\$45.00
Husband-Wife Season	60.00
Individual 10-day	35.00
Individual 3-day	25.00
* Paddlefish Tag (limit 1—all ages)	25.50

Nonresidents under age 16 do not need a fishing license if accompanied by a licensed adult.

RESIDENT FISHING

Individual (age 16 or older)	\$16.00
Husband and Wife	22.00
Senior Citizen (age 65 and older)	5.00
* Paddlefish Tag (limit 1 - all ages)	10.00

DID YOU KNOW?

Fishing season never closes in North Dakota. The official season date is April 1-March 31. Anglers must remember to renew their licenses each year before fishing after April 1.





Missouri River Boat Access

Following is a list of boating access sites on the Missouri River System in North Dakota. All sites have a boat ramp, courtesy dock and restrooms unless otherwise noted. Due to damage from flooding in 2011, access at some of these sites may not be available. For updated access information, check the North Dakota Game and Fish Department's website (gf.nd.gov) or contact the appropriate managing authority noted at the end of each listing.

1. SUNDHEIM PARK – 2 miles west of Cartwright on ND Highway 200, on west side of Yellowstone River and south side of ND Highway 200. Paved access road, no courtesy docks, primitive camping, security lights, picnic shelter – McKenzie County Park Board.

2. CONFLUENCE AREA – 1.5 miles south of Buford on ND Highway 1804. Paved access road, developed and primitive camping, security lights, picnic shelter – Williams County WRD.

3. LEWIS AND CLARK BRIDGE – 4 miles west of Williston on U.S. Highway 2, 3 miles south on U.S. Highway 85, on south side of Missouri River, and east side of U.S. Highway 85. Paved access road, no courtesy docks, security lights, picnic shelter – North Dakota Game and Fish Department.

4. LEWIS AND CLARK STATE PARK – 16 miles east of Williston on ND Highway 1804, then 3 miles south. Paved access road, fish cleaning facility, developed and primitive camping, security lights, picnic shelter, concession, lodging, access fee, RV dump station – North Dakota Parks and Recreation.

5. WHITETAIL BAY (LUND'S LANDING) – 22 miles east of Williston on ND Highway 1804. Paved access road, fish cleaning facility, developed camping, security lights, picnic shelter, concession, lodging, boat rental – Williams County Park Board.

6. TOBACCO GARDEN CREEK BAY – 2 miles east of Watford City on ND Highway 23, then 25 miles north and east on ND Highway 1806. Paved access road, fish

cleaning facility, developed and primitive camping, security lights, picnic shelter, concession, lodging, RV dump station – McKenzie County Park Board.

7. LITTLE BEAVER BAY – 32 miles northwest of New Town on ND Highway 1804, then 3 miles south. Gravel access road, fish cleaning facility, developed and primitive camping, security lights, picnic shelter – Williams County Park Board.

8. WHITE EARTH BAY – 28 miles northwest of New Town on ND Highway 1804, then 2 miles south, 1 mile east, 3 miles south, 3 miles east. Gravel access road, fish cleaning facility, developed and primitive camping, security lights, picnic shelter, concession, RV dump station – Mountrail County Park Board.

9. SANISH BAY (AFTERM) – 1 mile north, 2 miles west of New Town. Gravel access road, no restrooms – New Town Park Board/Afterm Development.

10. NEW TOWN MARINA – 2 miles west of New Town on ND Highway 23. Paved access road, fish cleaning facility, developed and primitive camping, security lights, picnic shelter, concession, RV dump station – New Town Marina Association.

11. FOUR BEARS – 4 miles west of New Town on ND Highway 23. Paved access road, fish cleaning facility, developed and primitive camping, security lights, picnic shelter, concession, lodging, RV dump station – Three Affiliated Tribes.

12. POUCH POINT – 7 miles south, 2 miles east, 2 miles south, 1 mile east, 3 miles south of New Town. Paved access road, developed and primitive camping, security

lights, picnic shelter, concession – Three Affiliated Tribes.

13. LITTLEFIELD BAY – 5 miles south, 2 miles east of New Town. Gravel access road, no restrooms, no courtesy docks – North Dakota Game and Fish Department.

14. VAN HOOK – 5 miles east of New Town on ND Highway 23, then 2 miles south. Paved access road, fish cleaning facility, developed and primitive camping, security lights, picnic shelter, concession, RV dump station – Mountrail County Park Board.

15. PARSHALL BAY – 3 miles west, 1 mile south, 3 miles west, 1 mile south, 2 miles west of Parshall. Paved access road, fish cleaning facility, developed and primitive camping, security lights, picnic shelter, concession, boat rental, RV dump station –



Mountrail County Park Board.

16. SKUNK BAY – 14 miles northeast of Mandaree. Gravel access road, developed and primitive camping, concession, lodging – Three Affiliated Tribes/Roads Maker, Inc..

17. DEEP WATER CREEK BAY – 14 miles south of Parshall on ND Highway 37, then either 1 mile south to the corps ramp or 2.5 miles west and .5 miles south to the county ramp. Gravel access road, primitive camping, security lights, picnic shelter – U.S. Army Corps of Engineers/McLean County Park Board.

18. HALE MARINA – 18 miles southeast of Mandaree. Gravel access road, no restrooms, no courtesy docks – Three Affiliated Tribes.

19. MCKENZIE BAY – 22 miles southeast of Mandaree. Gravel access road, fish cleaning facility, developed and primitive camping, security lights, picnic shelter, concession, lodging, RV dump station – Watford City Park Board.

20. LITTLE MISSOURI BAY – 16 miles northeast of Dunn Center. Gravel access road, security lights – Dunn County Park Board.

21. CHARGING EAGLE BAY – 12 miles north of Halliday on ND Highway 8, then 10 miles west on BIA No. 22. Gravel access road, no restrooms, fish cleaning facility, primitive camping – Three Affiliated Tribes.

22. INDIAN HILLS RESORT – 11 miles west of White Shield on ND Highway 1804, then 3 miles south. Gravel access road, fish cleaning facility, developed and primitive camping, security lights, picnic shelter, concession, lodging, boat rental, RV dump station – North Dakota Parks and Recreation/Three Affiliated Tribes.

23. BEAVER CREEK BAY – 12 miles north of Zap. Paved access road, primitive camping, picnic shelter – Zap City Park Board.

24. DAKOTA WATERS RESORT – 15 miles northeast of Beulah. Paved access road, fish cleaning facility, developed and primitive camping, security lights, picnic shelter, concession, lodging, boat rental, RV dump station – Dakota Waters Resort.

25. BEULAH BAY – 17 miles north of Beulah. Paved access road, fish cleaning facility, developed and primitive camping, security lights, picnic shelter, lodging, RV dump station – Beulah City Park Board.

26. DOUGLAS CREEK BAY – 5 miles south, 4 miles east of Emmet to corps ramp or 2 miles south, 1 mile east, 1 mile south of Emmet to county ramp. Gravel access road, primitive camping – U.S. Army Corps of Engineers/McLean County Park Board.

27. CAMP OF THE CROSS – 4 miles west, 1.5 miles south, 1 mile west, 1 mile south, 1 mile west, .5 miles south of Garrison. Gravel access road, no restrooms – Camp of the Cross.

28. HAZEN BAY – 14 miles north of Hazen. Paved access road, fish cleaning facility, developed and primitive camping, security lights, picnic shelter, concession, lodging, RV dump station – Hazen City Park Board.

29. LAKE SAKAKAWA STATE PARK – Just east and north of Pick City. Paved access road, fish cleaning facility, developed and primitive camping, security lights, picnic shelter, concession, lodging, boat rental, access fee, RV dump station – North Dakota Parks and Recreation.

30. GARRISON CREEK – 2 miles west of Garrison on ND Highway 37, 3 miles south, 1 mile east. Gravel access road, no restrooms – Garrison Cabin Association.

31. FORT STEVENSON STATE PARK – 3 miles south of Garrison. Paved access road, fish cleaning facility, developed and primitive camping, security lights, picnic shelter, concession, lodging, boat rental, access fee, RV dump station – North Dakota Parks and Recreation.

32. STEINKE BAY – 3 miles west of the junction of ND Highway 37 and U.S. Highway 83, then 2 miles south. Gravel access road, primitive camping – North Dakota Game and Fish Department.

33. SPORTSMENS CENTENNIAL PARK – 1 mile west of the junction of ND Highway 37 and U.S. Highway 83, then 2 miles south, 1 mile west. Gravel access road, fish cleaning facility, developed and primitive camping, security lights, picnic shelter, concession – McLean County Park Board.

34. WEST TOTEN TRAIL – 7 miles north of Coleharbor on U.S. Highway 83, then .5 miles west, or 2 miles south of the junction of U.S. Highway 83 and ND Highway 37, then .5 miles west. Gravel access road – McLean County Park Board.

35. WOLF CREEK – 1 mile east of Riverdale on ND Highway 200, then 2 miles north, 1 mile east, 1 mile north, .5 miles east. Gravel access road, fish cleaning facility, primitive camping, security lights, picnic shelter, RV dump station – U.S. Army Corps of Engineers.

36. GOVERNMENT BAY – Just north of Riverdale. Paved access road, fish cleaning facility, developed and primitive camping, security lights – U.S. Army Corps of Engineers.

37. GARRISON DAM TAILRACE – Directly below Garrison Dam. Paved access road, fish cleaning facility, developed camping, security lights – U.S. Army Corps of Engineers.

38. UPA SITE (STANTON) – Just west of UPA Power Plant on ND Highway 200A near Stanton. Paved access road, security lights – City of Stanton.

39. WASHBURN – On east side of the Missouri River near Washburn, north of ND Highway 200A bridge. Paved access road, fish cleaning facility, primitive camping, security lights, RV dump station – Washburn City Park Board.

40. SANGER (CROSS RANCH) – Just east of Sanger townsite on west side of Missouri River. Gravel access road, primitive camping, picnic shelter – North Dakota Parks and Recreation.

41. STECKEL BOAT LANDING (WILTON) – 22 miles north of Bismarck on ND Highway 1804, or 5.5 miles west, 1 mile south, and 1.5 miles west of junction of U.S. Highway 83 and ND Highway 36. Paved access road, primitive camping, picnic shelter – Burleigh County Park Board.

42. HOGE LANDING – On east side of the Missouri River near Bismarck, 6.4 miles north of I-94 bridge on River Road, then .7 miles west and 1.5 miles south/southwest. Gravel access road, no courtesy docks, picnic shelter – Bismarck Parks and Recreation.

43. KNIFFEL LANDING – On east side of the Missouri River near Bismarck, 3 miles north of I-94 bridge on River Road, then 1 mile west. Paved access road, fish cleaning facility, security lights, picnic shelter, concession – Burleigh County Park Board.

44. GRANT MARSH BRIDGE – On east side of the Missouri River near Bismarck, south side of the I-94 bridge on River Road. Paved access road, security lights – Bismarck Parks and Recreation.

45. FOX ISLAND PARK – From Washington

Street, .75 miles west on Riverwood Drive (1 block south of Expressway), 1.5 miles south and .5 miles west. Paved access road, fish cleaning facility, security lights – Bismarck Parks and Recreation.

46. LITTLE HEART BOTTOMS (SCHMIDT) – 11 miles south of Mandan on ND Highway 1806, then 1 mile north. Paved access road – Morton County Park Board.

47. KIMBALL BOTTOMS (DESERT) – 8 miles south of Bismarck on ND Highway 1804, then 2 miles south. Paved access road, primitive camping, picnic shelter – Burleigh County Park Board.

48. GRANER BOTTOMS (SUGAR LOAF) – 19 miles south of Mandan on ND Highway 1806, then 1 mile east, or about 3 miles north of Huff. Paved access road, fish cleaning facility, developed and primitive camping, security lights, picnic shelter, RV dump station – Morton County Park Board.

49. MACLEAN BOTTOMS (GUN RANGE) – 14 miles south of Bismarck on ND Highway 1804, then 2 miles south. Paved access road, picnic shelter – Burleigh County Park Board.

50. HAZELTON – 31 miles southeast of Bismarck on ND Highway 1804 or 13 miles west and 2 miles north of Hazelton.

Campground located just south of boat ramp. Paved access road, developed and primitive camping, security lights, picnic shelter – U.S. Army Corps of Engineers.

51. FORT RICE – 28 miles south of Mandan on ND Highway 1806, then .5 miles east. Paved access road, fish cleaning facility, primitive camping, security lights, picnic shelter – Morton County Park Board.

52. PRAIRIE KNIGHTS MARINA – 10 miles south of the Cannonball River on ND Highway 1806, then 3.5 miles east. Gravel access road, fish cleaning facility, developed and primitive camping, security lights, picnic shelter, lodging, RV dump station – Prairie Knights Casino.

53. NORTH BEAVER BAY – 13 miles west of Linton on ND Highway 13, then 3 miles west, and 1 mile north. Gravel access road, no restrooms – U.S. Army Corps of Engineers.

54. BEAVER BAY – 13 miles west of Linton on ND Highway 13, then 2 miles south on ND Highway 1804. Paved access road, fish cleaning facility, developed and primitive camping, security lights, picnic shelter, concession, RV dump station – U.S. Army Corps of Engineers.

55. JENNERVILLE (RIVERY) – 13 miles west of Linton on ND Highway 13, then 6.5 miles south on ND Highway 1804, and 3.5 miles west at Rivery turnoff. Gravel access road, no restrooms, no courtesy docks – U.S. Army Corps of Engineers.

56. CATTAIL BAY (WINONA) – 10 miles west of Strasburg, 1 mile south, 7 miles west, then 1 mile north on ND Highway 1804, 2 miles west, 2 miles south, 1 mile west. Gravel access road, primitive camping, concession – U.S. Army Corps of Engineers.

57. FORT YATES – North edge of Fort Yates. Paved access road, primitive camping, picnic shelter – Standing Rock Sioux Tribe.

58. LANGEIERS BAY – 10 miles west of Strasburg, 1 mile south, 7 miles west, then 11 miles south on ND Highway 1804, and .75 miles west. Paved access road, fish cleaning facility, primitive camping, security lights – Emmons County Park Board.



Devils Lake Boat Access

Following is a list of boating access sites in the Devils Lake Basin (Lake Irvine, Devils Lake and Stump Lake) in North Dakota. All sites have a boat ramp, courtesy dock and restrooms unless otherwise noted. For updated access information, check the North Dakota Game and Fish Department's website (gf.nd.gov) or contact the appropriate managing authority noted at the end of each listing.

1. PELICAN LAKE BAY – 15 miles west of Devils Lake on ND Highway 19. Paved access road, trash receptacles – North Dakota Game and Fish Department.

2. ROUND LAKE BAY – 3 miles south of Minnewaukan on U.S. Highway 281. Paved access road, trash receptacles – Minnewaukan Community Club.

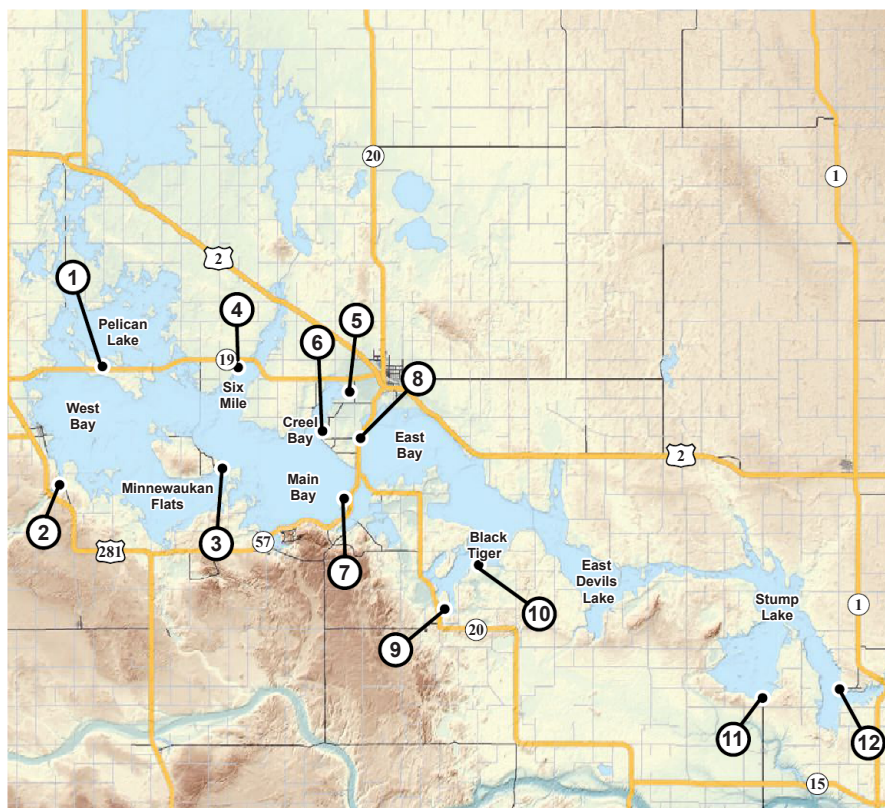
3. GRAHAMS ISLAND STATE PARK – 10 miles west of Devils Lake on ND Highway 19, then 6 miles south. Paved access road, fish cleaning facility, developed and primitive camping, security lights, picnic shelter, trash receptacles, concession, lodging, access fee, RV dump station – North Dakota Parks and Recreation.

4. SCHWAB LANDING – 7 miles west of Devils Lake on ND Highway 19. Paved access road, fish cleaning facility, developed and primitive camping, security lights, picnic shelter, trash receptacles, concession, telephone, RV dump station – North Dakota Game and Fish Department.

5. HENEGAR LANDING – 1 mile west of Devils Lake on ND Highway 19, then .75 miles south. Paved access road, fish cleaning facility, security lights, trash receptacles – Ramsey County Park Board.

6. CREEL BAY – 3 miles south of Devils Lake on ND Highway 20, then 2 miles west and .25 miles north. Paved access road, fish cleaning facility, developed and primitive camping, security lights, picnic shelter, trash receptacles – Ramsey County Park Board.

7. SPIRIT LAKE CASINO – 6 miles south



of Devils Lake on ND Highway 20/57. Paved access road, fish cleaning facility, developed and primitive camping, security lights, trash receptacles, concession, lodging, boat rental, RV dump station – Spirit Lake Casino.

8. EAST BAY – 3 miles south of Devils Lake on ND Highway 20. Paved access road, security lights – North Dakota Game and Fish Department.

9. ESTENSON LANDING – 15 miles south of Devils Lake on ND Highway 20. Paved access road, no restrooms – North Dakota Game and Fish Department.

10. BLACK TIGER BAY – 7.5 miles east of

Devils Lake on U.S. Highway 2, then 6 miles south, 3 miles west. Gravel access road, no restrooms, no courtesy docks, concession – North Dakota Parks and Recreation.

11. TOLNA LANDING (STUMP LAKE) – 3 miles north of Tolna. Gravel access road, fish cleaning facility, security lights, picnic shelter – Tolna Community Club.

12. STUMP LAKE PARK – 11 miles south, 1 mile west of Lakota. Paved access road, fish cleaning facility, developed and primitive camping, security lights, picnic shelter, concession, lodging, RV dump station – Nelson County Park Board.

Fishing along Red River of the North



The winding Red River of the North forms the boundary between Minnesota and North Dakota, but it creates one long recreational playground for citizens of both states. The river provides canoeing, boating and fishing opportunities year-round, although spring floods sometimes create hazardous conditions before the river returns to its normal, slow, meandering flow in to Canada.

Local anglers may know the best access points to the Red River. For those who are unsure, the North Dakota Game and Fish has online maps that detail access points along the length of the river. Check with the Game and Fish Department for updated access maps.



North Dakota Fishing Waters

Maps and text courtesy North Dakota Game and Fish Department

Northwest

BURKE COUNTY

Northgate Dam (097) – 6 miles north, 1 mile west, 2 miles north, .5 miles west of Bowbells. Good populations of walleye, rainbow trout and bluegill. Also fair numbers of black crappie and some largemouth bass. (Fishing pier).

Powers Lake (093) – Southeast side of Powers Lake. Good numbers of northern pike and a few yellow perch. (Fishing pier).

Short Creek Dam (094) – 5.5 miles north of Columbus. Fair populations of northern pike, walleye, yellow perch and bluegill. (Fishing pier).

Smishek Lake (095) – 4 miles northwest of Powers Lake. Good numbers of yellow perch and bluegill. Also fair numbers of walleye and northern pike, with a few big fish of both species. (Fishing pier).

DIVIDE COUNTY

Baukol-Noonan Dam (475) – 2 miles east, .5 miles south of Noonan. Primarily rainbow trout, along with some walleye, brown trout and largemouth bass. Mostly small yellow perch and bluegill also present. (Fishing pier).

Baukol-Noonan East Mine Pond (508) – 2 miles east, .5 miles south of Noonan. Primarily rainbow trout, with fewer largemouth bass. Also good numbers of mostly small yellow perch and bluegill. Black bullheads abundant.

Skjermo Lake (126) – 3 miles west, 4 miles northwest of Fortuna. Strong population of northern pike and some small yellow perch. (Fishing pier).

MCKENZIE COUNTY

Arnegard Dam (216) – .5 miles west, 3 miles north, 1.5 miles southwest of Arnegard. Primarily northern pike, with some larger pike present. Also holds some adult yellow perch, and an abundance of black bullheads. (Fishing pier).

Leland Dam (469) – 11 miles south, 8 miles west, 8 miles south, 2 miles southeast, 1.5 miles east, 1 mile north of Alexander. Good populations of bluegill and largemouth bass. Lack of public use facilities and poor access at times limit use.

Sather Dam (217) – 11 miles south, 8 miles west of Alexander. Good numbers of small bluegill and some smaller largemouth bass. (Fishing pier).

Watford City Park Pond (640) – Southeast side of Watford City. Fair numbers of rainbow trout and channel catfish. (Fishing pier, no ramp).

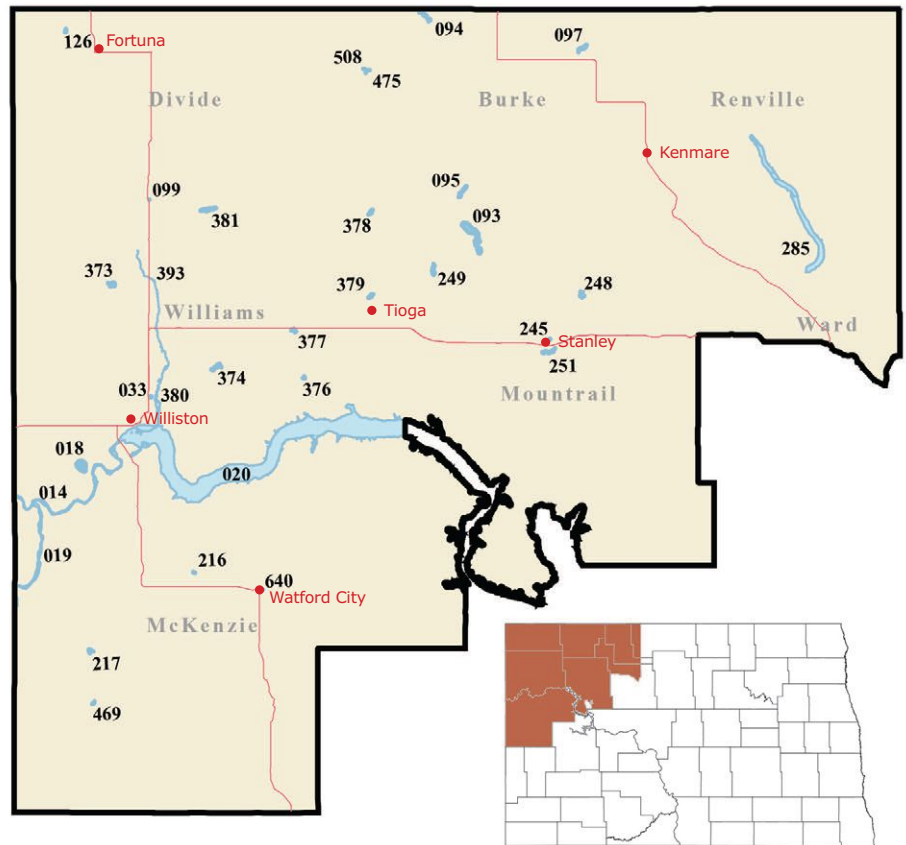
MOUNTRAIL COUNTY

Clearwater Lake (248) – 10 miles northeast of Stanley. A developing northern pike fishery.

Stanley Pond (245) – Northeast side of Stanley. Fair populations of rainbow trout and channel catfish. (Fishing pier).

Stanley Reservoir (251) – 1 mile south of Stanley. Winterkill in 2012-13. Northern pike stocked in 2013, but it will take a year for fish to grow to provide a sport fishery.

White Earth Dam (249) – 6 miles north, 8.5 miles east, 2 miles south of Tioga.



Consists primarily of northern pike, but also fair numbers of walleye, bluegill, yellow perch and black crappie.

RENNVILLE COUNTY

Lake Darling (285) – 16 miles north, 13 miles west of Minot. Strong populations of northern pike, walleye and yellow perch. (Fishing pier).

WILLIAMS COUNTY

Blacktail Dam (373) – 5 miles north, 5 miles west, 1 mile north of the junction of U.S. highways 2 and 85. Good numbers of northern pike, yellow perch and bluegill, and fair numbers of walleye. (Fishing pier).

Cottonwood Lake (381) – 1 mile east, .5 miles north of Alamo. Good numbers of northern pike and good numbers and sizes of yellow perch. (Fishing pier).

East Spring Lake Pond (380) – North side of Williston. Fishing opportunities almost totally reliant on annual stocking due to frequent winterkills, the most recent of which was in 2012-13. The pond was stocked with adult northern pike in spring 2013. (Fishing pier, no ramp).

Epping-Springbrook Dam (374) – 1.5 miles east of Springbrook. Fair populations of northern pike, walleye and yellow perch. Black bullheads abundant. (Fishing pier).

Kettle Lake (099) – 3 miles east, 2.5 miles north of Zahl. Primarily rainbow trout and yellow perch, but some brown trout, northern pike and largemouth bass. Perch population abundant and stunted, but has

been greatly reduced by predation and targeted netting and removal. (Fishing pier).

Kota-Ray Dam (376) – 5 miles south, .5 miles east, 2 miles south of Ray. Holds strong populations of bluegill, yellow perch and largemouth bass, with some smallmouth bass, rainbow trout and a few large walleye. (Fishing pier).

Little Muddy River (393) – East edge of Williston. Highly dependent on high water levels and fish movement from upper Missouri River. Fair populations of northern pike and channel catfish, with many other species present. (Fishing pier).

McGregor Dam (378) – 1 mile south of McGregor. Good numbers of walleye, yellow perch and rainbow trout. (Fishing pier).

McLeod (Ray) Reservoir (377) – Southwest side of Ray. Strong population of smaller walleye, and fair numbers of yellow perch and some bluegill. (Fishing pier).

Tioga Dam (379) – North side of Tioga. Fair number of northern pike, with fewer yellow perch and bluegill. (Fishing pier).

Trenton Lake (018) – South side of Trenton. Good numbers of northern pike and crappie. Many other species also present. (Fishing pier).

West Spring Lake Pond (033) – North edge of Williston. Fair number of rainbow trout. Black bullheads abundant. (No ramp).

RIVERS

Upper Missouri River (014) – Missouri River from Williston to Montana state line. Primarily a spring and fall fishery for sauger



and walleye, but increasing angling effort targeting abundant channel catfish and northern pike populations. Many other species present.

Yellowstone River (019) – Near towns of Buford, Cartwright and Fairview. Primarily a spring and fall fishery for sauger and walleye, but increasing angling effort targeting abundant channel catfish and northern pike populations. Many other species present. (Fishing pier).

Southwest

ADAMS COUNTY

Bolke Dam (065) – 5 miles east, .5 miles north, .5 miles west, .5 miles north of Lemmon, South Dakota. Rainbow trout stocked annually. (No ramp).

Mirror Lake (040) – South side of Hettinger. Northern pike up to 5 pounds, and an abundance of bullheads. Some perch up to a half pound. Catfish up to 5 pounds stocked most years. (Fishing pier).

North Lemmon (042) – 5 miles north of Lemmon, South Dakota. Rainbow trout stocked annually. Brown trout up to 5 pounds present. Small bluegill and yellow perch are abundant. Largemouth bass up to 2 pounds are common, with some up to 4 pounds. Walleye up to 10 pounds present. (Fishing pier).

BOWMAN COUNTY

Bowman-Haley Dam (085) – 11 miles south, 8 miles east, 2 miles south of Bowman. Dominated by walleye, some up to 6 pounds, northern pike up to 10 pounds and smallmouth bass up to 3 pounds. Some yellow perch up to 2 pounds and small white bass. Many large carp, good for bowfishing. (Fishing pier).

Gascoyne Lake (086) – 1.5 miles northwest of Gascoyne. Northern pike stocked annually and pike up to 4 pounds present. Small carp, bullhead and green sunfish abundant at times.

Kalina Dam (087) – 2 miles west, 1 mile south, 1 mile west, 1 mile south of Bowman. Abundant northern pike up to 10 pounds, yellow perch and bluegill are mostly small, but some large fish caught on occasion. Make sure to access lake from south shore. (No ramp).

Lutz Dam (519) – 2.5 miles south, 2 miles west of Griffin. Rainbow trout stocked annually. Winterkilled recently. Abundant bluegill up to a half pound, and small crappie. Small adult largemouth bass stocked in 2012. (No ramp).

Spring Lake (088) – 1 mile south, 4 miles west of Rhame. Recent winterkills have significantly reduced pike population. Yellow perch up to 1 pound abundant.

DUNN COUNTY

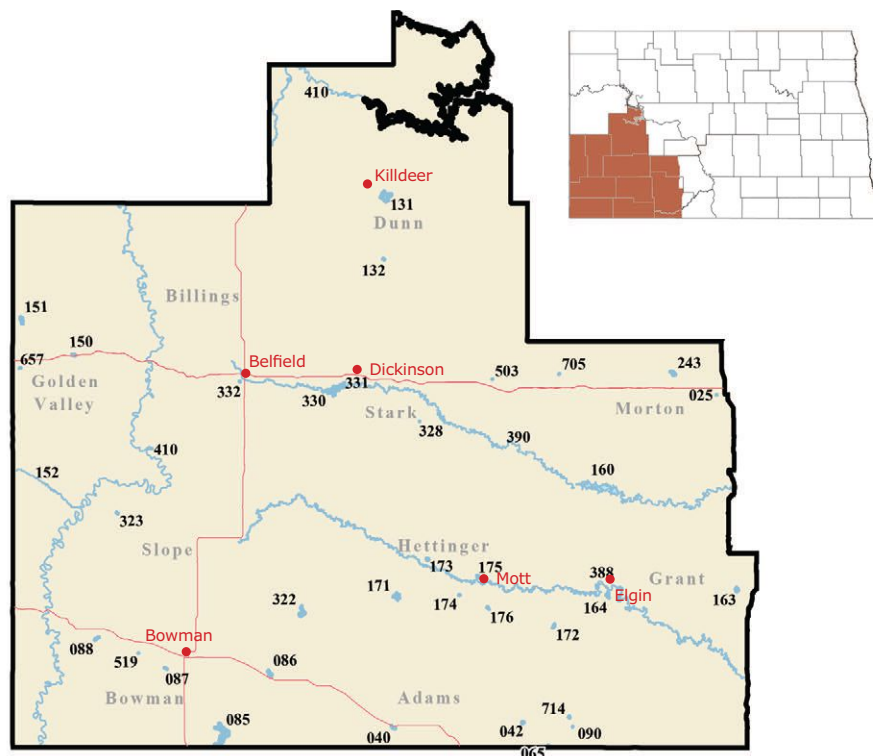
Dvorak Dam (132) – 3.5 miles south, 5 miles east, .5 miles north of Manning. Yellow perch stocked in 2009. (No ramp).

Lake Ilo (131) – 1 mile west, 1 mile south of Dunn Center. Abundant northern pike up to 10 pounds, some perch up to a half pound. (Fishing pier).

GOLDEN VALLEY COUNTY

Beach City Pond (657) – Southwest side of Beach. Rainbow trout stocked annually. (Fishing pier, no ramp).

Camels Hump Lake (150) – Northeast of



Sentinel Butte I-94 Exit 18. Rainbow trout stocked annually, with some up to 4 pounds. Abundant largemouth bass are mostly small, some up to 2 pounds. Some bluegill up to 1 pound. Some brown trout and smallmouth bass present.

Odland Dam (151) – 7 miles north of Beach. Winterkills often. Perch up to 1 pound and smaller bluegill present. (Fishing pier).

Williams Creek Dam (152) – 7 miles south, 5 miles east, 2 miles south of Golva. Recently renovated. Green sunfish abundant, some small bluegill present. (No ramp).

GRANT COUNTY

Heart Butte Reservoir (Lake Tschida) (160) – 15 miles south of Glen Ullin.

Dominated by small walleye, but some up to 10 pounds, 2- to 5-pound northern pike, white bass up to 2 pounds, catfish up to 10 pounds and smallmouth bass up to 2 pounds. Some perch up to 1 pound, crappie up to 2 pounds and small bluegill. Many large buffalo present. (Fishing pier).

Raleigh Reservoir (163) – 3.5 miles west, .25 miles south of Raleigh. Rainbow trout stocked annually. Abundant small northern pike, with some up to 18 pounds and bluegill up to 1½ pounds. Some largemouth bass up to 5 pounds, perch up to a half pound and small crappie. (Fishing pier).

Sheep Creek Dam (164) – 4 miles south, .5 miles west of Elgin. Rainbow trout stocked annually, with some up to 3 pounds. Abundant largemouth bass, with some up to 5 pounds, bluegill up to 1 pound and crappie up to a half pound. Some walleye up to 2 pounds, brown trout up to 2 pounds and smallmouth bass up to 1 pound. (Fishing pier).

HETTINGER COUNTY

Blickensderfer Dam (176) – 4 miles

south, 1 mile east, .5 miles south of Mott. Abundant small bluegill, with some up to 1 pound. Some walleye up to 3 pounds, northern pike up to 8 pounds and some small perch. (No ramp).

Castle Rock Dam (174) – 2 miles west, 1.5 miles south, 1.5 miles west of Mott. Rainbow trout stocked annually. Bluegill stocked in 2009.

Indian Creek Dam (171) – 1.5 miles west, 2 miles south, 2 miles west, 3 miles south of Regent. Abundant walleye up to 10 pounds, small yellow perch, with some up to a half pound, and mostly small bluegill, with some up to 1 pound. Some smallmouth bass up to 1 pound. (Fishing pier).

Kilzer Dam (172) – 4.5 miles south, 1 mile east of Bentley. Bluegill stocked in 2011 and largemouth bass stocked in 2012. (No ramp).

Larson Lake (173) – .5 miles north and 2 miles east of Regent. Abundant northern pike up to 4 pounds. Some perch up to a half pound.

Mott Watershed Dam (175) – North side of Mott. Rainbow trout stocked annually, with some up to 3 pounds. Abundant small largemouth bass, with some up to 2 pounds. Some bluegill up to 1 pound. (Fishing pier).

MORTON COUNTY

Danzig Dam (243) – 2 miles north, 1.4 miles west, .2 miles north of I-94 Exit 120. Drawn down for dredging and chemical renovation in 2013 to remove undesirable fish. Likely not fishable.

Gaebe Pond (025) – 1.5 miles west of New Salem. Rainbow trout stocked annually. Adult catfish up to 5 pounds stocked most years. Small perch, bluegill. (Fishing pier, no ramp).

Krieg's Pond (705) – .5 miles east of Hebron. Rainbows stocked annually. Yellow perch stocked in 2011 and 2013. (No ramp).

**STIOUX COUNTY**

Labow Lake (714) – 4 miles north, 3 miles west, 1 mile north, 1 mile east of Thunderhawk, South Dakota. Bluegills stocked in 2011 and largemouth bass stocked in 2012. (No ramp).

Larson Lake (090) – 4 miles north, 1 mile west of Thunderhawk, South Dakota. History of winterkill. Largemouth bass and bluegill stocked in 2009. (No ramp).

SLOPE COUNTY

Cedar Lake (322) – 13 miles north, 2 miles west of Reeder. Winterkills often. Abundant northern pike, with some up to 10 pounds. Some perch up to a half pound. Small carp and bullheads abundant. Catfish up to 5 pounds stocked some years.

Davis Dam (323) – 16 miles west, 4 miles north of Amidon. Rainbow trout stocked annually. Abundant small largemouth bass, with some up to 5 pounds and bluegill up to a half pound.

STARK COUNTY

Belfield Pond (332) – Southwest side of Belfield. Rainbow trout stocked annually. Catfish up to 5 pounds stocked most years. Some perch up to a third pound and bluegill up to a quarter pound. Abundant green sunfish up to a quarter pound. (Fishing pier).

Dassinger Pond (328) – 8 miles south, 1 mile east, .8 miles north of Exit 72. Walk through the gate 500 yards northwest. Adult largemouth bass and bluegill stocked in 2010. (No ramp).

Dickinson Dike (331) – Southwest side of Dickinson. Rainbow trout stocked annually. Adult catfish up to 5 pounds stocked most years. Abundant bass up to 2 pounds and small bluegill up to a quarter pound. (Fishing pier).

Dickinson Reservoir (Patterson Lake) (330) – 2 miles west of Dickinson. Chemical renovation in 2009. Walleye up to 2 pounds, northern pike up to 15 pounds, yellow perch exceeding 1 pound, mostly small bluegill and crappie, with some up to 1 pound. Many bullhead present. Adult catfish stocked. (Fishing pier).

Slater Pond (503) – From I-94 Exit 84, .75 miles north, 1 mile east, .5 miles north, .5 miles east. Rainbow trout stocked annually. Adult perch stocked in 2009 are abundant. (No ramp).

RIVERS

Cannonball River (388) – In Slope, Hettinger, Grant and Sioux counties. Abundant carp most of the time. Some walleye, northern pike and catfish during spring spawning periods. (No ramp).

Heart River (390) – In Stark, Grant and Morton counties. Abundant carp and buffalo most of the time. Some walleye, northern pike and catfish during spring spawning periods. (No ramp).

Little Missouri River (410) – Southwestern part of state. Abundant catfish up to 10 pounds. Some sauger and walleye during spring spawning periods. (No ramp).

North Central**BOTTINEAU COUNTY**

Boundary Lake (083) – 9 miles north, 11 miles east, 2.5 miles north of Bottineau. Decent number of 8- to 9-inch perch. (No ramp).



Carbury Dam (452) – 1 mile south, 1 mile west of Carbury. Significant winterkill in 2013. Restocked with northern pike fingerlings in spring 2013. (Fishing pier).

Lake Metigoshe (077) – 9 miles north, 4 miles east, 1 mile north of Bottineau. Holds several sizes of bluegill, including some large fish, along with some nice crappie. Good number of walleye, with a wide range of sizes. Good northern pike fishing, with some large fish. (Fishing pier).

Long Lake (078) – 8 miles north, 7 miles east, 1 mile south, 1 mile east, .5 miles south, .3 miles east of Bottineau. Decent pike population, with a wide range of sizes. Lots of small perch.

Loon Lake (674) – 9 miles north, 4 miles east, 2 miles south, 2 miles east, .5 miles north of Bottineau. Fairly new perch fishery, with very high perch numbers, some larger fish. (No ramp).

Pelican Lake (079) – 9 miles north, 8 miles east, .5 miles southwest of Bottineau. Decent number of northern pike.

Strawberry Lake (081) – 4 miles north, 2.5 miles east, .5 miles south of Carbury. Stocked annually with rainbow trout. (Fishing pier).

Thompson Lake (074) – 9 miles north, 4 miles east, 2 miles south, 1 mile east, 1 mile south of Bottineau. Stocked with perch in 2012. (No ramp).

BURLEIGH COUNTY

New Johns Lake (750) – 11.8 miles south, 3 miles east of Mercer. Decent walleye numbers, with some larger fish. Lots of small to medium-sized yellow perch. Bluegill numbers have increased in recent years. (Fishing pier).

MCHENRY COUNTY

Bentley Lake (129) – 3 miles west of Drake. Fair numbers of small pike and some perch. (No ramp).

Buffalo Lodge Lake (205) – 1 mile east, 3 miles north, 2 miles east of Granville. Excellent pike numbers. Increased lake levels in recent years produced a good

environment for pike. Walleye population somewhat reduced. Mostly small perch. (Fishing pier).

Cottonwood Lake (202) – 2.5 miles north of Butte. Decent numbers of pike and smaller perch, and a good number of nice-sized walleye. (Fishing pier).

George Lake (203) – 13 miles north, 1 mile east, 1.3 miles north, .5 miles east of the junction of U.S. Highway 52 and ND Highway 14. Good number of pike, with some large fish. (Fishing pier).

Round Lake (204) – 6 miles north, 4.5 miles east of Drake. Good numbers of 14- to 16-inch walleye. Decent pike population. (No ramp).

MCLEAN COUNTY

Brush Lake (221) – 3 miles north of Mercer. Lots of 6- to 8-inch perch. Fair number of walleye. Good pike population, with some larger fish. (Fishing pier).

Camp Lake (479) – 17.5 miles north, 2 miles east of Turtle Lake. Decent numbers of pike and lots of small perch. (No ramp).

Camp Loop Pond (546) – 3 miles southwest of Riverdale on U.S. Army Corps of Engineers' downstream campground. Pond renovated in 2013. (No ramp).

Coal Lake (528) – 3.6 miles east of Underwood. Stocked with perch for the first time in 2012. (No ramp).

Crooked Lake (223) – 10 miles north, .2 miles east, .1 mile south of Turtle Lake. Good numbers of nice-sized pike and walleye, with lots of smaller perch. (Fishing pier).

Custer Mine (224) – 4 miles east, 2 miles south of Garrison. A good put-and-take rainbow trout fishery in a small, easy-to-fish pond. Small bluegill abundant.

East Park Lake (752) – 9 miles south of Mercer. Decent walleye numbers, with some larger fish. Fair number of small to medium-sized yellow perch. Bluegill numbers have increased in recent years. (Fishing pier).

Lake Audubon (225) – North of Coleharbor. Good number of walleye and an excellent smallmouth bass fishery. Anglers



should see good numbers of 14- to 16-inch walleye in the next few seasons. Some large pike. (Fishing pier).

Lake Brekken (232) – 1.5 miles north of Turtle Lake. Good population of 8- to 11-inch perch. Good number of smaller walleye, with some larger 16- to 18-inch fish. (Fishing pier).

Lake Gertie (724) – 1 mile south of Benedict. Stocked with northern pike for the first time in 2012. (No ramp).

Lake Holmes (455) – 1 mile northeast of Turtle Lake. Good number of 7- to 11-inch perch. Fair number of 14- to 16-inch walleye.

Lightning Lake (233) – .5 miles east of Turtle Lake. A quality trout fishery, with some large trout. Bluegill numbers have increased in recent years, with some nice sized fish. (Fishing pier).

Long Lake (228) – 13 miles north, 4 miles east, 2 miles north, 1.5 miles west of Turtle Lake. Pike population bouncing back nicely after winterkill. Mostly smaller pike.

Painted Woods Creek (418) – 5 miles southeast of Washburn. Fair northern pike population. (No ramp).

Pelican Lake (757) – 7 miles north, 3 miles east, .4 miles north of Mercer. Abundant perch and some smaller pike. (No ramp).

Riverdale City Pond (220) – North side of Riverdale. Popular pond for kids and family outings. Lots of small bluegill. Stocked annually with rainbow trout. (Fishing pier, no ramp).

Strawberry Lake (226) – 17.5 miles north, 2 miles east of Turtle Lake. Good pike population. Lots of small perch and bluegill. (Fishing pier).

Triangle Y Pond (463) – 4 miles west, 1.5 miles south, 1 mile west, 1 mile south, 1 mile west, .5 miles south of Garrison. Small pond stocked with perch, used mostly by Triangle Y kids. (Fishing pier, no ramp).

Turtle Lake (697) – 4.5 miles west, 1 mile north of Turtle Lake. Decent northern pike population, with some larger fish. (No ramp).

Weishaar WPA (488) – 8 miles north, 8 miles west, 1 mile north of Turtle Lake. Winter perch fishery. (No ramp).

West Park Lake (753) – 9 miles south, 2 miles west of Mercer. Fair numbers of walleye and perch. Most perch are small. Good number of pike, with some larger fish available. (No ramp).

MERCER COUNTY

Beulah Mine Pond (235) – 2 miles north, 2.5 miles east, .5 miles north of Beulah. Contains some pike. (No ramp).

Harmony Lake (560) – 6 miles north, 1

mile west of Hazen. Good number of bluegill, with some nice fish. Stocked annually with rainbow trout. (Fishing pier).

Hazen Creek (382) – West end of Hazen. Good bluegill population. Stocked annually with rainbow trout. (No ramp).

OLIVER COUNTY

East Arroda Dam (262) – 1 mile east of Fort Clark ND Highway 200A. Good crappie numbers, with some quality fish. Pike numbers have increased in recent years, with mostly smaller pike. Earthen fishing piers constructed to improve shorefishing access.

Nelson Lake (258) – 5 miles east, 3 miles south of Center. The best largemouth bass lake in the state. Open water year-round allows fish to grow better than in other lakes. State record largemouth – 8 pounds,

7 ½ ounces – was caught here in 1983. Abundant nice-sized bluegill and crappie. (Fishing pier).

Oliver County Sportsmen's Pond (266) – 4 miles south, .5 miles west of Center. Stocked annually with about 200 rainbow trout. (No ramp).

West Arroda Dam (264) – 1 mile east of Fort Clark ND Highway 200A. Good crappie numbers, with some quality fish. Earthen fishing piers constructed to improve shorefishing access.

PIERCE COUNTY

Antelope Lake (617) – 3 miles south, 5.4 miles west, 2.4 miles south of the intersection of ND highways 3 and 19. Abundant nice-sized perch. Many 12- to 16-inch walleye, with some larger fish. (No ramp).

Balta Dam (269) – 5 miles south of Balta. Significant winterkill in 2013.

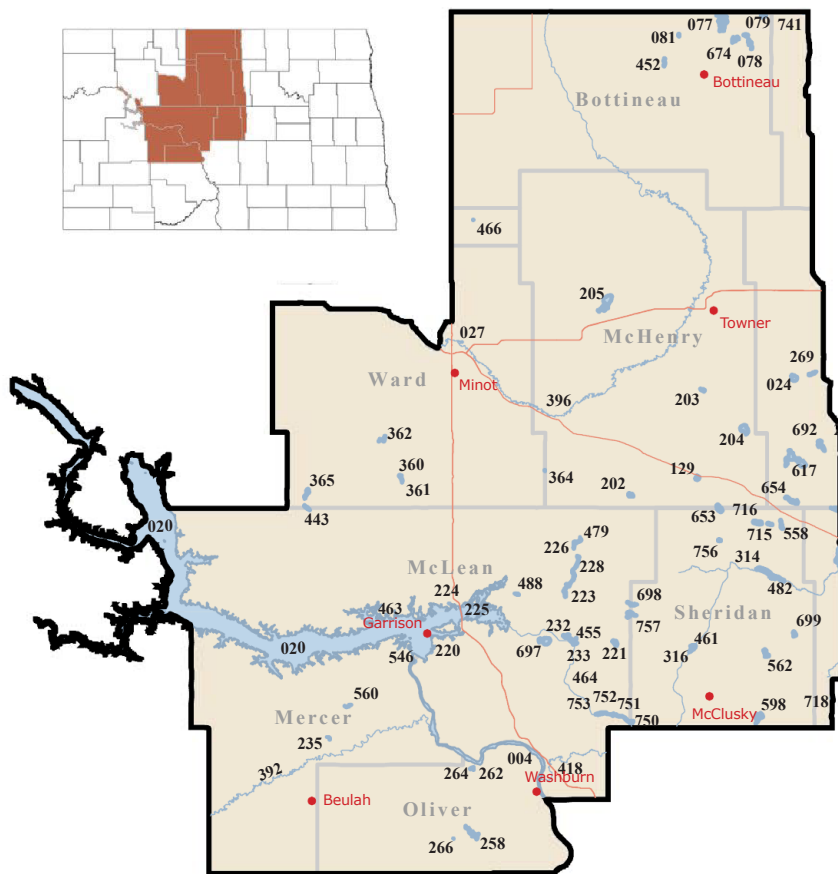
Clear Lake (654) – 6 miles east, .7 miles south of Anamoose. Newly stocked lake, with good numbers of walleye and quality-sized perch. (No ramp).

Davis Lake (024) – 2 miles west, 1.5 miles south of Balta. Significant winterkill in 2013.

Lesmeister Lake (692) – 3 miles south, 3 miles west, 1.3 miles north of the intersection of ND highways 3 and 19. New walleye lake with good numbers of 10- to 16-inch walleye. (No ramp).

RENNVILLE COUNTY

Glenburn Pond (466) – North side of Glenburn. Small pond stocked annually with trout. Yellow perch and bluegill stocked periodically. (No ramp).



Lake Sakakawea guide Matt Liebel

"Walleye is king on Lake Sakakawea. With many well-established year classes, walleye fishing will be great for years to come! June-September is peak fishing time, although the bite can be good year-round."



**ROLETTE COUNTY**

Lake Udall (741) – Through the International Peace Garden, 13 miles north of Dunseith. Small pond stocked with rainbow trout and bluegill for the first time in 2012. (No ramp).

SHERIDAN COUNTY

Bender Lake (715) – .5 miles south, 4 miles west, .5 miles south of Martin. Abundant 6- to 9-inch perch. (No ramp).

Cherry Lake (698) – 7 miles north, 3 miles east, 2 miles north, 1 mile west of Mercer. Abundant small perch, with some quality-sized fish. (No ramp).

Coal Mine Lake (482) – 14 miles south, 5 miles east of Anamoose. Significant winterkill in 2013. Restocked with northern pike fingerlings in spring 2013. (Fishing pier).

Davis WPA (598) – 8 miles south, 1 mile east of Denhoff. Abundant perch, with some quality-sized fish. Walleye population expanding, with a good number of 14- to 16-inch fish. (No ramp).

Heckers Lake (751) – 9 miles south, 2.4 miles east of Mercer. Fair number of perch, with some quality-sized fish. Decent numbers of pike and smallmouth bass. (No ramp).

Kaibel Lake (756) – 10.2 miles south of Drake. Lots of perch, many are smaller. (No ramp).

Lake Richard (653) – 4.5 miles south of Drake. Abundant yellow perch, with some quality-sized fish. (No ramp).

Mud Lake (716) – 4.5 miles south of Anamoose. New perch lake, with a good population of 8- to 9-inch fish. (No ramp).

North (Hoffer) McClusky (461) – 2 miles north, 1 mile west of McClusky. Abundant smaller pike. (No ramp).

Sheyenne Lake (314) – 10 miles south, 1 mile east, 1 mile south of Anamoose. Stocked biannually with northern pike. (No ramp).

South (Hoffer) McClusky (316) – 2 miles north, 1 mile west of McClusky. Decent numbers of perch, walleye and northern pike. Some bluegill and crappie. (Fishing pier).

Stober Lake (562) – 4 miles west, 1 mile north of Goodrich. Good number of perch, many smaller, but some larger fish. (No ramp).

Vollrath Lake (699) – 5.5 miles north, 1 mile east, 1 mile south of Goodrich. Good number of perch, with some quality-sized fish. (No ramp).

Wolf Lake (558) – .5 miles south, 1.5 miles west of Martin. Significant winterkill in 2013. Restocked with northern pike fingerlings in spring 2013. (No ramp).

WARD COUNTY

Hiddenwood Lake (443) – 8 miles south of Makoti. Fair numbers of yellow perch, walleye and northern pike. (Fishing pier).

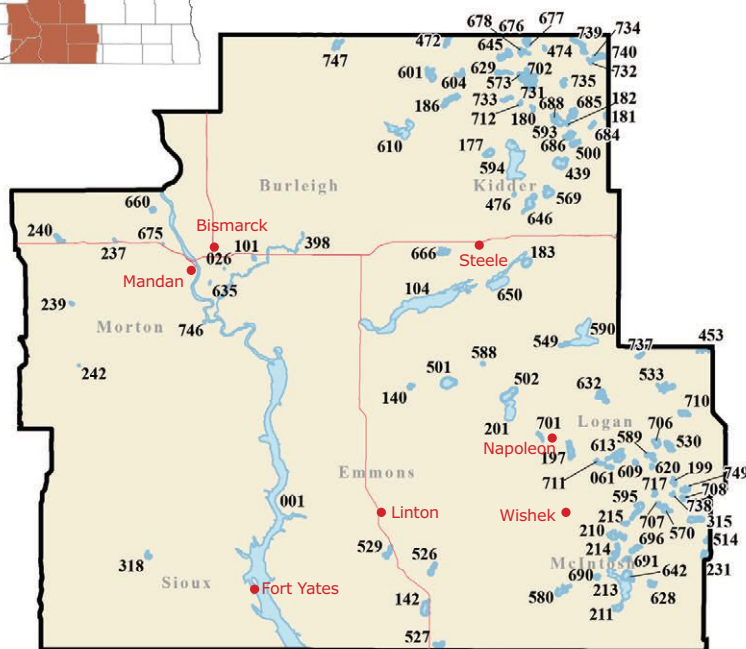
Makoti Lake (365) – 6 miles south of Makoti. Good numbers of 24-inch northern pike and 8-inch yellow perch. (No ramp).

North Carlson Lake (360) – 10 miles east of Ryder. Good numbers of smaller pike. Good place to take a kid fishing.

Rice Lake (362) – 4 miles north, 7 miles east, 2 miles north of Ryder. Winterkilled in 2011, but pike and perch populations rebounding.

South Carlson Lake (361) – 10 miles east of Ryder. Good fishing in recent years for mostly smaller pike. (Fishing pier).

State Fair Pond (027) – North end of state



fair grounds. Small pond stocked annually with trout and panfish. (Fishing pier, no ramp).

Velva Sportsmen's Pond (364) – 7 miles south, 1.5 miles west, 1 mile south, .5 miles west of Velva. Consistently a quality fishery for nice-sized browns and rainbows.

WELLS COUNTY

Hurd Lake (718) – 2 miles west, 3 miles south of Hurdfield. New perch lake, with good numbers of 8- to 9-inch perch. (No ramp).

RIVERS

Knife River (392) – In Dunn and Mercer counties. Connected to the Missouri River, so a variety of fish species available. (No ramp).

Lake Sakakawea (020) – Near cities of Williston, New Town, Garrison and Riverdale. See separate Missouri River System report. (Fishing pier).

McClusky Canal (464) – Central part of state in McLean, Burleigh and Sheridan counties. Excellent smallmouth bass fishery, with abundant fish up to 18 inches. (No ramp).

Missouri River (004) – Missouri River from near Riverdale to south of Bismarck.

Souris River (Mouse River) (396) – North central part of state. Good numbers of northern pike and walleye. (Fishing pier).

South Central**BURLEIGH COUNTY**

Apple Creek (398) – South central part of state in Burleigh County. Good for northern

pike, walleye, crappie and catfish. (No ramp).

Cottonwood Park Pond (635) – On west side of Cottonwood soccer complex in south Bismarck. Trout (and other species) may be stocked in spring. (Fishing pier, no ramp).

Crimmins WPA (747) – 3 miles west, 11 miles north, .5 miles west of Wing. Small yellow perch and walleye abundant. (No ramp).

Lake Harriet (Arena Lake) (610) – 8 miles west, 1 mile south of Tuttle. Northern pike abundant and perch present. (No ramp).

Long Lake (104) – 1 mile south, 2.5 miles east of Moffit. Northern pike abundant. Contact refuge for specific angling regulations. (Fishing pier, no ramp).

McDowell Dam (101) – 4 miles east, 1 mile north of Bismarck on old ND Highway 10. Bluegill and largemouth bass abundant. Trout stocked in spring. (Fishing pier).

OWLS Pond (026) – Just west of Bismarck Game and Fish office. Trout stocked in spring and fall. Other species (bluegill, perch, catfish and white bass) may be stocked. (Fishing pier, no ramp).

EMMONS COUNTY

Baumgartner Lake (529) – 6 miles south of Linton. Northern pike abundant. (No ramp).

Braddock Dam (140) – 2 miles southwest of Braddock. Fair numbers of northern pike, walleye and yellow perch. Bluegill present.

Goose Lake (501) – 3 miles east of Braddock. Northern pike and perch abundant. (No ramp).

Jake's Lake (527) – 13 miles south, 1 mile east of Strasburg. Northern pike abundant. (No ramp).



Rice Lake (142) – 8 miles south of Strasburg. Outstanding walleye, northern pike and perch fishery.

Senger Lake (526) – 1 mile north, 6 miles east of Strasburg. Multiple year-classes of perch present. (No ramp).

KIDDER COUNTY

Alkaline Lake (590) – 15 miles south, 7 miles east, 1 mile south of Dawson. Walleye abundant. Excellent number of pike present, with fish occasionally surpassing 10 pounds. (Fishing pier).

Bond Lake (500) – 2 miles west, 2 miles south, 1 mile west of Pettibone. Adult perch stocked in 2010 and multiple year-classes present. (No ramp).

Cherry Lake (177) – 15 miles north, 3 miles east of Steele. Northern pike from 2 to 5 pounds abundant.

Deer Lake (685) – 8 miles east of Robinson. Fair number of yellow perch present. (No ramp).

Des Moines Lake (593) – 5.5 miles east of Robinson. Good northern pike numbers. (No ramp).

Etta-Alkaline Complex (650) – 1 mile south, 2.5 miles west, 3 miles south of Dawson. Northern pike abundant. (No ramp).

Fresh Lake (549) – 15 miles south, 7 miles east, 1 mile south of Dawson. Primarily a northern pike fishery, but a fair number of walleye present. (No ramp).

Frettim Lake (180) – 2 miles east, 1 mile north of Robinson. Good numbers of walleye, northern pike, perch and bluegill.

Geier Lake (740) – 12 miles east, 9.5 miles north of Robinson. Walleye up to 15 inches abundant. Yellow perch present. (No ramp).

Helen Lake (601) – 2.5 miles west, 6 miles north of Tuttle. An excellent northern pike fishery, with fish occasionally topping 8 pounds. Perch present. (No ramp).

Horsehead Lake (594) – 2 miles west, 6 miles south of Robinson. Pike population recovering and this lake again offers good angling opportunities. (No ramp).

Jasper Lake (573) – 7 miles north, .5 miles east of Robinson. Walleye and yellow perch abundant.

Koenig North (676) – 12.25 miles north, 1.5 miles east of Robinson. Multiple year-classes of perch. (Winter access only. No ramp).

Koenig South (677) – 12.25 miles north, 1.5 miles east of Robinson. Multiple year-classes of perch. (Winter access only. No ramp).

Kunkel Lake (439) – 5 miles east, 7 miles south, 1 mile east of Robinson. Strong year-class of smaller perch. (No ramp).

Lake Geneva (666) – 2 miles south, .5



miles east of I-94 Exit 195. Fair number of perch up to 10 inches. (No ramp).

Lake Isabel (183) – 2 miles south, .5 miles east, .75 miles south of Dawson. Fair population of 2- to 5-pound northern pike. (Fishing pier).

Lake Josephine (186) – 2 miles north of Tuttle. Small walleye abundant, but larger fish present. Northern pike, perch and crappie in lower numbers. (Fishing pier).

Lake No. 5 (476) – .5 miles west, 2 miles north, 3 miles west, 4 miles north of Dawson. Pike abundant, but lake experiences frequent winterkills. (No ramp).

Lake Williams (182) – Just south of the town of Lake Williams. Fair numbers of walleye and northern pike.

Leno Lake (604) – 1 mile east, 7 miles north of Tuttle. Small pike abundant. (No ramp).

Long Alkaline Lake (629) – 3 miles west, 7 miles north of Robinson. Pike common. Perch present. (No ramp).

McPhail WMA (569) – 7 miles north, 2 miles west of Tappen. Fair number of perch present. (No ramp).

Neustel Lake (712) – 2 miles north of Robinson. Strong year-class of younger perch. (No ramp).

North Des Moines Lake (688) – 5.5 miles east of Robinson. Fair number of northern pike. (No ramp).

Pelican Lake (474) – 3 miles east, 11 miles north, 1 mile east of Robinson. Perch common. (No ramp).

Plowe Lake (735) – 6 miles east, 5 miles north, 1 mile east of Robinson. Fair number of perch. Low numbers of walleye and

northern pike. (No ramp).

Rafferty Lake (734) – 12 miles east, 9.8 miles north of Robinson. Walleye up to 14 inches abundant. (No ramp).

Ranch Lake (684) – 1 mile west of Pettibone. Good numbers of northern pike and perch. (No ramp).

Remmick Lake (731) – 3 miles east, 6 miles north of Robinson. Healthy walleye population and low numbers of perch and bluegill. (No ramp).

Round Lake (181) – 1 mile north, 1.5 miles east of Pettibone. Excellent walleye fishery, and fair numbers of perch and northern pike. (No ramp).

Schumacher Lake (702) – 7 miles north, 1 mile east, .25 miles south of Robinson. Yellow perch abundant and walleye present. (No ramp).

Seil Lake (739) – 6 miles east, 10 miles north, 4.25 miles east of Robinson. Perch abundant. (No ramp).

Sibley Lake (646) – 7 miles north, 2 miles east, 1 mile south of Dawson. Walleye abundant. (No ramp).

South Lake (686) – 7 miles east, 2 miles south of Robinson. Fair number of perch. (No ramp).

Swan Lake (678) – 10.5 miles north of Robinson. Perch abundant. (No ramp).

Trautmann Lake (733) – 1 mile west, 2 miles north, 1 mile west and 1 mile north of Robinson. Small perch and walleye abundant. (No ramp).

Vogel WPA (732) – 12 miles east, 9.5 miles north of Robinson. Walleye up to 16 inches abundant. (No ramp).

Willow Lake (645) – 9 miles north, 3 miles west of Robinson. Perch abundant. (No ramp).

Woodhouse Lake (472) – 12 miles north, 12 miles east of Wing. Good numbers of walleye and perch. (No ramp).

LOGAN COUNTY

Beaver Lake (197) – 8 miles south, 8 miles east of Napoleon. Northern pike abundant, with fish occasionally surpassing 10 pounds.

Braun Lake (588) – 18 miles south, 1 mile east of Steele. Primarily a perch fishery, but tiger muskies present. (No ramp).

Buchholz WPA (738) – 4 miles east, .75 miles north of Lehr. Young perch abundant. (No ramp).

Lake Oahe guide Brian Fettig

"The fishery changes with the scenery. Within 20 or 30 miles, the (Missouri) river becomes a lake and it's completely different."





Dewald Lake (530) – 8 miles north, 2 miles east, 1 mile north, 1 mile east of Lehr. Perch common. (No ramp).

Doyles Lake (711) – 2.5 miles north, 2 miles east, 4 miles north, 1 mile east, .5 miles north of Wishek. Perch abundant. (No ramp).

Hauff Lake (589) – 7 miles north of Lehr. Small perch common. (No ramp).

Kautz Lake (061) – 5 miles north, 6 miles west of Lehr. Perch common. (No ramp).

Kleingartner Lake (710) – 10 miles south, 5 miles west of Gackle. Fair numbers of northern pike and yellow perch, with some pike topping 8 pounds. (No ramp).

Lepp Lake (717) – 1 mile east, 1 mile north of Lehr. Strong young perch population. (No ramp).

Logan (Mueller) WMA (613) – 8 miles north, 4.5 miles west of Lehr. Walleye abundant. Low perch numbers. (No ramp).

Logan Lake (453) – 1 mile west of Gackle. Good perch numbers. (No ramp).

Marvin Miller Lake (533) – 6.5 miles south, 8 miles west, .5 miles north of Gackle. Excellent walleye fishery. Low perch numbers and northern pike present.

Mundt Lake (199) – 3 miles east, 4 miles north, 1 mile east, .5 miles south of Lehr. Walleye remain abundant. Quality perch population. (Fishing pier).

North Napoleon Lake (502) – 4.5 miles west, 1 mile north, 1 mile east of Napoleon. Northern pike and perch abundant. (No ramp).

Ost Lake (749) – 7 miles east, 1 mile north, 1 mile west, .5 miles north of Lehr. Perch abundant. (No ramp).

Railroad Lake (708) – 5.5 miles east of Lehr. Good perch numbers. (No ramp).

Roesler Lake (706) – 8 miles north, 1 mile east of Lehr. Perch common to abundant. (No ramp).

Ruff Lake (609) – 5 miles north, 3 miles west, 1 mile north, .5 miles east of Lehr. Strong young perch population. (No ramp).

Thurn Lake (620) – 5 miles north of Lehr, .5 miles east. Good walleye and perch numbers. (No ramp).

Weigel Lake (701) – 5 miles south, 3 miles east of Napoleon. Small pike abundant. (No ramp).

Wentz WPA (632) – 12 miles east of Napoleon. Walleye abundant. (No ramp).

West Lake Napoleon (201) – 1 mile west of Napoleon. Northern pike reintroduced in 2009 and pike up to 7 pounds abundant.

Wetzel Lake (737) – 11 miles west, 1 mile south of Gackle. Small pike and perch abundant. (No ramp).

MCINTOSH COUNTY

Becker-Schlepp Lake (628) – 3 miles north, 1 mile east, 1 mile north, .5 miles east of Ashley. Perch abundant. (No ramp).

Clear Lake (215) – 6 miles east, 2 miles south of Wishek. Northern pike up to 6 pounds abundant. (No ramp).

Dollinger-Schnabel Lake (580) – 2 miles north, 5 miles west, 3 miles north of Venturia. Perch abundant. (No ramp).

Dorfman Lake (642) – 5 miles north, 2 miles west of Ashley. Perch abundant and fair numbers of walleye and northern pike present. (No ramp).

Dry Lake (213) – 5 miles west, 4 miles north, 2 miles east, .5 miles south of Ashley. An excellent walleye and northern pike fishery. Large perch in low numbers.

Green Lake (210) – 2 miles east, 4 miles

south, 1 mile east of Wishek. Quality walleye and perch fishery. Low numbers of northern pike. (Fishing pier).

Harr Lake (514) – 10 miles east, 12 miles north of Ashley. Perch common. (No ramp).

Homestead Lake (696) – 8 miles south, 8 miles east, 2 miles north of Wishek. Northern pike abundant. Perch present. (No ramp).

Lake Hoskins (211) – 3 miles west of Ashley. Fair numbers of walleye, northern pike and perch. (Fishing pier).

Lehr WMA (570) – 2 miles east, 1 mile south of Lehr. Excellent walleye fishery.

McIntosh WMA (231) – 10 miles east, 9 miles north of Ashley. Perch common. (No ramp).

Miller Lake (315) – 7.5 miles east, 2.5 miles south of Lehr. Northern pike abundant, with fish occasionally surpassing 8 pounds. Fair perch numbers. (No ramp).

Mudd Lake (595) – 1 mile west of Lehr. Fair numbers of northern pike, with low numbers of perch. (No ramp).

Nagel Lake (Koeplin WPA) (707) – 1 mile east, 1 mile south, 1 mile east of Lehr. Fair number of walleye made their way into Nagel Lake from Lehr WMA. Perch present in good numbers. (No ramp).

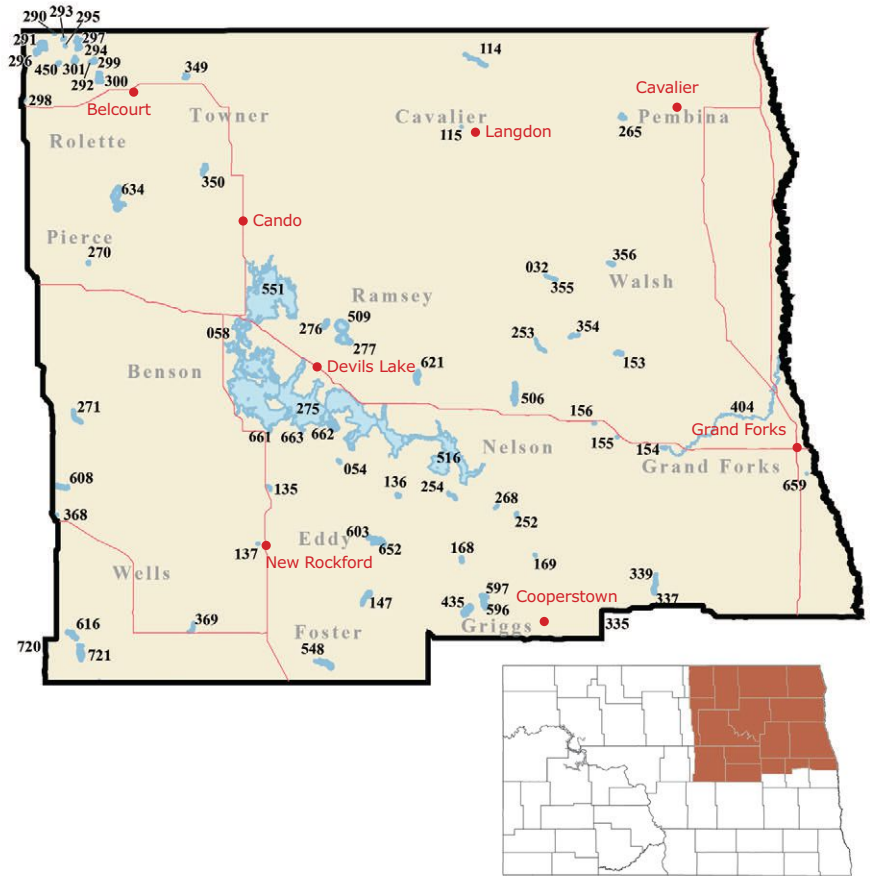
Pfeifle Lake (690) – 10 miles south, 2 miles east of Wishek. Northern pike abundant, with fish occasionally topping 10 pounds. (No ramp).

Pudwill Lake (214) – 9 miles south, 4 miles west, 1 mile north, .5 miles west of Lehr. Low pike numbers. (No ramp).

Rueb-Eszlinger (691) – 7.5 miles north, 2 miles west of Ashley. Perch abundant. (No ramp).

MORTON COUNTY

Crown Butte Dam (237) – 4 miles west on



Devils Lake guide Mark Bry

"There's no other lake I'd rather guide. It doesn't matter if it's spring, summer, fall or winter. The season is always fishing!"





access road on north side of I-94 Exit 147. Largemouth bass up to 12 inches abundant. Crappie, bluegill and trout present. (Fishing pier).

Fish Creek Dam (239) – 8 miles south, 2 miles east, 1 mile south of I-94 Exit 134. Largemouth bass abundant, with the occasional fish topping 5 pounds. Trout abundant, with fish reaching 20 inches. Smallmouth bass and crappie in fair numbers. (Fishing pier).

Harmon Lake (660) – 8 miles north of Mandan on ND Highway 1806. Trout, northern pike, largemouth bass, crappie and bluegill abundant. (Fishing pier).

Little Heart Pond (746) – 11 miles south of Mandan on ND Highway 1806. Annual trout introductions provide good action for youth. (No ramp).

Nygren Dam (242) – 6 miles north, 1 mile east, 3 miles north, .5 miles east of Flasher. Trout, largemouth bass and bluegill in good numbers. (Fishing pier).

Porsborg Dam (675) – Northwest Mandan. Trout (and other species) may be stocked in spring. (No ramp).

Sweet Briar Lake (240) – 18 miles west of Mandan I-94 Exit 134. Fair numbers of walleye, northern pike, perch, bluegill, crappie and largemouth bass. (Fishing pier).

SIoux COUNTY

Froelich Dam (318) – 9 miles north, 2 miles west of Selfridge. Walleye and northern pike abundant. Perch, crappie, bluegill and largemouth bass present.

RIVERS

Lake Oahe (001) – Bismarck, Fort Yates, Hazelton, Linton and Strasburg. See Missouri River System report. (Fishing pier).

Northeast

BENSON COUNTY

Fort Totten Dam (663) – .5 miles east of Fort Totten. No recent information. (No ramp).

Gravel Pit Lake (661) – 4.5 miles west of Fort Totten. No recent information. (No ramp).

Mission Lake (662) – 5 miles south, 1.5 miles east, 2 miles south of Devils Lake. No recent information. (No ramp).

Silver Lake (058) – 1 mile west, 6 miles south, 1 mile west, 1 mile north of Church's Ferry. Connected to Devils Lake. (No ramp).

Wood Lake (054) – 2 miles west, 1 mile south of Tokio. Small perch and bluegill numerous. Good numbers of bigger walleye and some large pike.

CAVALIER COUNTY

Langdon City Pond (115) – South side of Langdon. Put-and-take trout lake, with most fish caught in May. (Fishing pier).

Mount Carmel Dam (114) – 9 miles north, 2 miles east, 2 miles north of Langdon. Fair perch numbers, with some larger fish. Fair walleye numbers, with most fish under 2 pounds. Lots of nice pike in 21- to 28-inch range. (Fishing pier).

EDDY COUNTY

Adams Lake (603) – 10 miles south of Warwick. Lots of smaller perch and a few walleye. (No ramp).

Battle Lake (136) – .5 miles south, 1.5 miles west, 1.5 miles south of Hamar. High density pike lake, with catchable, thin fish. (No ramp).

Lake Coe (652) – 10 miles south of

Warwick on east side of Eddy County Road 8. Good number of nice walleye and lots of perch, some longer than 10 inches.

New Rockford Reservoir (137) – North side of New Rockford. Bluegill available, but primarily a pike fishery. (Fishing pier, no ramp).

Warsaw Dam (135) – 1 mile northeast of Sheyenne. Suffered a partial winterkill in 2013, mostly bluegill and walleye, still good numbers of pike and some perch. (Fishing pier).

FOSTER COUNTY

Dry Lake (548) – 7 miles east, 5 miles south, 2 miles east of Carrington. Walleye numbers lower than several years ago, but still fair numbers of nice fish. Fewer perch. Strong young bullhead population. (No ramp).

Juanita Lake (147) – 2 miles east of Grace City. Pike and perch doing well in 2012, but a winterkill in 2013 sharply reduced fish numbers. (Fishing pier).

GRAND FORKS COUNTY

Fordville Dam (153) – 5 miles west, 1 mile north, .5 miles west, .5 miles north of Inkster. Fair numbers of larger walleye and pike, with good perch numbers under 10 inches. Bullheads remain a management issue. (Fishing pier).


Kolding Dam (155) – 5 miles southeast, 1 mile south of Niagara on U.S. Highway 2. Managed for pike only.

Larimore Dam (154) – 2 miles northeast of Larimore. Walleye, pike, largemouth bass, perch, crappie and bluegill all provide some angling opportunities. Walleye average 18 inches. (Fishing pier).

Niagara Dam (156) – North of Niagara.

Welcome.

- 71 guest rooms
- Free Wireless Internet
- Two-room suites
- Whirlpool/fireplace suites
- Indoor pool, hot tub & exercise room
- Pets and hunting dogs welcome
- In-room coffee makers and hair dryers
- Guest laundry
- FREE hot breakfast
- Plenty of parking with plug-ins
- Restaurant next door
- Freezer space for fishermen and hunters



Welcome to the end of the day.

2100 Second Ave NW • Beulah, ND 58523
701.873.2220 or 800.634.3444
www.americinn.com

Lakeview Lodge

Devils Lake, ND

Open all four seasons!

- 10 units with full kitchens
- Boat rentals
- Private boat ramp
- Laundry available
- Heated indoor game & fish cleaning

- Guide service available
- Flexible packages to suit your needs.
- Units sleep from 2-10
- Bait/tackle/vending
- Wireless internet

704 Elmwood Rd. • Devils Lake, ND 58301
701-665-5060
www.lakeviewlodgedl.com • info@lakeviewlodgedl.com



Reservoir winterkills often. When a series of nice winters occur, nice-sized pike available.

Ryan Park Pond (659) – South side of Grand Forks. This small urban fishery is a good place to take a kid fishing and is stocked annually with trout. Bluegill also introduced. (Fishing pier, no ramp).

GRIGGS COUNTY

Carlson-Tande Dam (169) – 1 mile south, 5 miles west of Aneta. Offers some pike, perch and panfish fishing.

Lake Addie (596) – 4 miles east, 1 mile south, 1 mile west of Binford. Managed as a walleye and perch fishery. Nice-sized walleye, averaging 18 inches. Perch numbers high, with some fish up to 12 inches.

Lake Jessie (597) – 4 miles east, 1 mile south, 1 mile west of Binford. Primarily an ice fishing lake for pike, which average close to 30 inches. (No ramp).

Red Willow Lake (168) – 6 miles north, 2 miles west of Binford. Walleye, pike, perch and bluegill common. Some nice walleye available, but more pike. Bluegill up to 10 inches. Perch typically small. (Fishing pier).

Sibley Lake (435) – 1 mile west, 3 miles south of Binford. Good pike population. Some perch. (No ramp).

NELSON COUNTY

Lake Laretta (506) – 2 miles west, 3 miles north of Michigan. Excellent pike fishery, with high numbers of medium-sized fish, but some pushing 15 pounds. Perch that survive pike predation are large, but uncommon. (No ramp).

McVile Dam (252) – 1 mile east of McVile. Some larger walleye, largemouth bass and pike available. Perch are typically small. (Fishing pier).

Silver Creek Dam (268) – 4 miles west, .5 miles south of McVile. Small reservoir, with a winter pike fishery. (No ramp).

Stump Lake (516) – 12 miles south, 1 mile west of Lakota. Good walleye population, most are less than 18 inches. Pike common, featuring good numbers of medium to larger-sized fish. Perch population is increasing, with good numbers of medium-sized fish, with some big fish, too. Low densities of white bass. (Fishing pier).

Tolna Dam (254) – 1 mile south, 2 miles east of Tolna. Some larger walleye and good pike numbers. Perch numbers fairly low.

Whitman Dam (253) – 1.5 miles north, 3 miles east of Whitman. Perch grow to keeper-size, with some pushing 12 inches. Fair pike and walleye fishing. Low crappie population, some large fish. (Fishing pier).

PEMBINA COUNTY

Renwick Dam (265) – 6 miles west, 1 mile north of Cavalier. Holds mostly pike and perch, with some crappie. Perch are numerous, but typically smaller. White suckers and bullheads abundant. (Fishing pier).

PIERCE COUNTY

Buffalo Lake (271) – 4 miles west, 1 mile south of Esmond. Winterkills often and pike fishing opportunities occur when winters are mild. (Fishing pier).

Sand Lake (270) – 4 miles north of Pleasant Lake. Good pike and perch fishery. Average size for perch has increased, pike common up to 5 pounds. (Fishing pier).

RAMSEY COUNTY



Cavanaugh Lake (276) – 9 miles north, 1 mile west, .5 miles north of Devils Lake. Winterkill has been a problem. (No ramp).

Fenster Lake (621) – 3 miles north, 4 miles east of Crary. Partial winterkill in 2013. Pike available. (No ramp).

Lake Irvine (551) – 1 mile north of Churchs Ferry. Good walleye numbers, with most fish less than 20 inches. High number of medium-sized pike. While most fish are less than 5 pounds, there are some larger pike. Yellow perch numbers low, but the few perch in the lake are good-sized. White bass numbers low, but the few white bass available are good-sized. (No ramp).

Morrison Lake (509) – 3 miles east, 2 miles south of Webster. Typically has good winter pike fishing until oxygen levels drop too low. Most fish are less than 5 pounds. (No ramp).

Sweetwater Lake (277) – 7 miles north, .25 miles east of Devils Lake. Low winter oxygen levels may have caused a fish kill in part of this lake. (No ramp).

ROLETTE COUNTY

Belcourt Lake (300) – 2 miles north of Belcourt. No recent information.

Cain Lake (450) – 2 miles south, 9 miles west, .5 miles north of St. John. No recent information. (No ramp).

Carpenter Lake (291) – 12 miles west of St. John. Good pike population, even during tough winters. Most fish less than 5 pounds.

Dion Lake (293) – 10 miles west, 2 miles north, 1 mile east of St. John. Managed for walleye. High densities of fish up to 20 inches. Perch numbers expanding from illegal stocking, most are small. Pike young-of-the-year netted in fall 2013 (Fishing pier).

Gordon Lake (299) – 4.5 miles north, 1 mile west, .25 miles northwest of Belcourt. No recent information.

Gravel Lake (294) – 6 miles west, .5 miles north of St. John. Pike average about 25 inches and most perch are less than 10 inches. (Fishing pier).

Hooker Lake (295) – 8 miles west of St. John. One of few rainbow trout lakes in the

district. Trout stocked annually and reach maximum size in the fall. (Fishing pier).

Island Lake (634) – 3 miles west, 2 miles south of Mylo. Suffered a significant winterkill in 2013, with some pike still available.

Jarvis Lake (301) – .75 miles southwest, 6 miles west of St. John. No recent information. (No ramp).

Jensen Lake (290) – 9 miles west, 3 miles north of St. John. Overpopulation of stunted, skinny perch.

School Section Lake (296) – 9 miles north, 2.5 miles east of Dunseith. Partial winterkill in 2013. Good pike numbers and some perch available.

Shutte Lake (298) – .5 miles east of Dunseith. Pike numerous, with most fish less than 5 pounds. Perch are too abundant and mostly too small to keep. (No ramp).

Upsilon Lake (297) – 6 miles west, 1 mile north of St. John. Perch fishing good in recent years, although larger fish now less common. Pike common, with some large fish. Walleye in low numbers. (Fishing pier).

Wheaton Lake (292) – 4.5 miles north, 2 miles west of Belcourt. No recent information.

STEELE COUNTY

Finley Dam (Lynch Lake) (335) – 1 mile south of Finley. Stocked regularly with pike. (No ramp).

North Golden Lake (339) – 10 miles east, 4 miles north, .5 miles west of Finley. High number of perch, with most less than 10 inches. Fair to good numbers of keeper pike, and walleye available.

South Golden Lake (337) – 10 miles east, 3 miles north, .5 miles west of Finley. Primarily a walleye and perch fishery, with some pike and bluegill. Walleye get large, with fish up to 8 pounds, however, the average fish is about 16 inches. Some 10-inch perch. (Fishing pier).

TOWNER COUNTY

Armourdale Dam (349) – 9 miles east, 1.5 miles north of Rolla. Suffered a significant



winterkill in 2013, with some adult pike still present. (Fishing pier).

Bisbee Dam-Big Coulee (350) – 1 mile east of Bisbee. Pike, walleye, perch, bluegill and crappie present. Some walleye and pike up to about 6 pounds. A few more perch are showing up, as well as the occasional large bluegill and crappie. (Fishing pier).

WALSH COUNTY

Bylin Dam (355) – 3 miles east, 3 miles south of Adams. Nice population of smaller pike to keep youngsters entertained. (Fishing pier).

Dougherty Dam (032) – 1 mile west of Bylin Dam. Holds some pike. (No ramp).

Homme Dam (356) – 2 miles west of Park River. Lots of smaller perch and crappie, with some nice pike and walleye. White suckers and bullheads are abundant and problematic. (Fishing pier).

Matejcek Dam (354) – 6 miles south of Lankin. Smaller walleye present in decent numbers. Perch numbers appear lower, as do pike. Crappie numbers seem to have rebounded. White suckers abundant.

WELLS COUNTY

Goose Lake (608) – 3 miles north, 3 miles east, 1 mile north of Harvey. Pike numbers increased significantly. Walleye size is good, but numbers decreasing. Perch common. (No ramp).

Harvey Dam (368) – Southeast side of Harvey. Experienced a significant winterkill in 2013. Netting survey produced several pike and lots of bullheads, which continue to be a problem. Adult perch have been stocked since the kill. (Fishing pier).

Hurdsfield-Tuffy Lake (616) – 3.5 miles east of Hurdsfield. Relatively new fishery, with some good walleye and perch fishing. Most walleye are eater-size, with the occasional big fish. Perch present, but in lower numbers, fish to 12 inches. (No ramp).

Silver Lake WMA (721) – 3 miles south of Chaseley. No information available. (No ramp).

Sykeston Dam (369) – Northwest side of Sykeston. Winterkill and summerkill in recent years decimated the fishery. Bullheads also a major problem. Pike and perch reintroduced and provide some opportunity. (Fishing pier).

Weisz Lake (720) – 2 miles west, 1.5 miles south of Hurdsfield. No information available. (No ramp).

RIVERS

Turtle River (404) – In Grand Forks County. Rainbow trout stocked twice in spring and once in fall to provide a unique riverine trout fishery. Mostly a put-and-take fishery. (No ramp).

Southeast

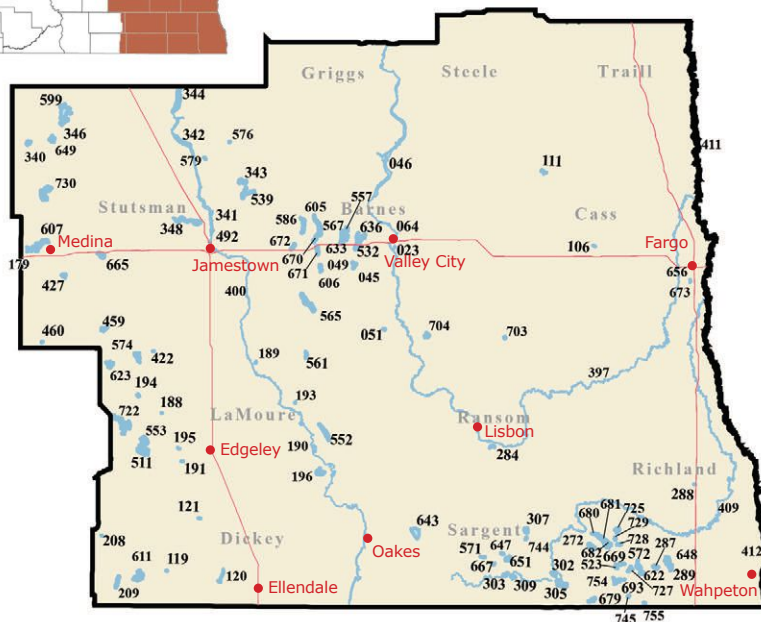
BARNES COUNTY

Blumers Pond (023) – 1 mile south of Valley City. Good shore-fishing for early season trout. (No ramp).

Clausen Springs (051) – 3 miles north, 1 mile east, .5 miles north of the junction of ND highways 46 and 1. Excellent largemouth bass fishery. Developing bluegill population. (Fishing pier).

Clauson Lake (704) – .5 miles south, 3.5 miles west of Nome. Abundant perch up to 12 inches. (No ramp).

Eckelson Lake North (605) – 2 miles east



of Eckelson. Abundant perch at times. (No ramp).

Eckelson Lake South (671) – 4 miles south, 1.5 miles east of Eckelson. Mostly northern pike. (No ramp).

Fox Lake (586) – 1 mile north, .5 miles west of Eckelson. Excellent walleye and perch fishery. (No ramp).

Hatchery Kids Pond (064) – 2 miles northwest of Valley City. Good shore-fishing for early season trout. (No ramp).

Hobart Lake North (636) – 6 miles west of Valley City. Perch common. (No ramp).

Hobart Lake South (532) – 6 miles west of Valley City. Abundant perch. (No ramp).

Island Lake (672) – 3 miles south, .5 miles east of Urbana. Excellent walleye and small perch fishery. (No ramp).

Kee Lake (606) – 7 miles south, 2 miles east of Eckelson. Good perch and walleye populations. A few pike. (No ramp).

Lake Ashtabula (046) – 10 miles north of Valley City. Consistent producer of pike, walleye, perch or white bass, depending on the year. Smallmouth bass and perch populations increasing. (Fishing pier).

Meadow Lake (565) – 6 miles west, 6 miles north of Litchville. Perch up to 14 inches. (No ramp).

Middle Eckelson (670) – 2 miles east of Eckelson. Pike present. (No ramp).

Moon Lake (049) – 2 miles west, 5.5 miles south, 4 miles west, 2 miles north of Valley City. Holds a few trout. Perch available, and some walleye up to 6 pounds. Trophy catfish rare.

Olson WPA (633) – 1.5 miles east, .5 miles south of Sanborn. Variable perch fishery from winter to winter. (No ramp).

Sanborn Lake (557) – 2 miles east of Sanborn. Small perch and a few quality pike. (No ramp).

Sanborn WPA (567) – .5 miles east of Sanborn. Perch and pike present. (No ramp).

St. Mary's Lake (045) – 2 miles west,

5.5 miles south, 4 miles west, 1 mile north of Valley City. Excellent perch population. Walleye recently introduced. (No ramp).

CASS COUNTY

Brewer Lake (111) – 1 mile south, 1 mile west of Erie. Excellent largemouth bass population. (Fishing pier).

Casselton Reservoir (106) – Just west of Casselton. Put-and-take urban fishery. (Fishing pier).

Lindemann Lake (703) – 2 miles east, 2 miles north, .5 miles west of Enderlin. Developing walleye population. Good perch population. (No ramp).

North Woodhaven Pond (656) – 2.25 miles south, .25 miles east of I-94 Exit 348. Trout stocked annually. Bluegill present. (Fishing pier, no ramp).

South Woodhaven Pond (673) – 3.5 miles south, .25 miles east of I-94 Exit 348. Self-sustaining perch fishery. Fish are small, but an excellent spot to take a kid fishing. (Fishing pier, no ramp).

DICKEY COUNTY

Heinrich Lake (611) – 18.5 miles east, 1 mile south of Ashley. No recent information. (No ramp).

Moore's Lake (119) – 18.5 miles west, 1 mile north of Ellendale. No recent information. (No ramp).

Pheasant Lake (120) – 6 miles west of Ellendale. Recovering from winterkill. Walleye, perch, bluegill and crappie reintroduced. (Fishing pier).

Wilson Dam (121) – 7 miles west of Monango. Developing bluegill population. Pike, perch and walleye rare. (Fishing pier).

LAMOURE COUNTY

Alfred Lake (574) – 7 miles east, 1.5 miles south of Gackle. Pike and perch of various sizes. (No ramp).

Boom Lake (Marion Lake) (561) – .5



miles west of Marion. Walleye, pike and small perch.

Diamond Lake (553) – 5 miles north of Kulm. Consistent walleye and perch producer, with a few pike.

Flood Lake (511) – 3.5 miles north of Kulm. Mostly pike and small perch.

Heinrich-Martin Dam (189) – 1 mile southeast of Adrian. Excellent largemouth bass population. Bluegill and crappie present.

Kalmbach Lake (194) – 1 mile south, 4.5 miles west, .5 miles south of Jud. Medium-sized pike.

Kulm-Edgeley Dam (191) – 4 miles west, 2 miles south of Edgeley. Walleye, pike and perch present.

Lake LaMoore (196) – 1 mile south, 1 mile east, 2.5 miles south, 1 mile west, .5 miles south of LaMoore. Good for walleye, perch and some larger pike. Bluegill and crappie also present. (Fishing pier).

LaMoore Dam (190) – West end of LaMoore. Excellent shore-fishing opportunities when fish congregate below lowhead dam. (No ramp).

Limesand-Seefeldt Dam (193) – 8 miles south, 3 miles west of Marion. No recent information.

Schlecht-Thom Dam (195) – 5 miles west, .5 miles north of Edgeley. Small bluegills and a few pike.

Schlecht-Weixel Dam (188) – 4 miles south of Jud. No recent information.

Schlenker Dam (Lehr Dam) (422) – 11 miles west, .5 miles south of the junction of U.S. Highway 281 and ND Highway 46. No recent information.

Twin Lakes (552) – 4 miles north of LaMoore. Excellent walleye, perch and pike populations.

LOGAN COUNTY

Arnies Lake (623) – 1.5 miles south of Gackle, 2 miles east, 1 mile south. Difficult access. Unknown population status. (No ramp).

Erickson Lake (722) – 8.5 miles north, 3 miles west, 1 mile north, 1.5 miles west of Kulm. Perch up to 9 inches. (No ramp).

MCINTOSH COUNTY

Blumhardt Dam (208) – 10 miles east, 7 miles north, 1.5 miles east of Ashley. Brown and rainbow trout, with some larger fish. Good destination for early season fishing.

Coldwater Lake (209) – 16 miles east, 1 mile south, 1 mile west of Ashley. Good populations of walleye and pike. Small perch. (Fishing pier).

RANSOM COUNTY

Dead Colt Creek (284) – 5 miles south, 1 mile east, .5 miles north, .5 miles east of Lisbon. Excellent largemouth bass population, plus bluegill and crappie. (Fishing pier).

RICHLAND COUNTY

Arndt Lake (755) – 6 miles east, 7 miles south, .5 miles west, 1 mile south, .25 miles east of Lidgerwood. Developing bluegill fishery. (No ramp).

Bisek Slough (682) – 2 miles north, .5 miles west of Lidgerwood. Small pike when Wild Rice River overflows and allows fish access.

Elm Lake (693) – .5 miles east, 3.5 miles south of Lidgerwood. Good pike population averaging 5 pounds. (No ramp).

Grass Lake (272) – 2 miles west, 1 mile



north, 1 mile west, 1 mile north, 1.5 miles west of Lidgerwood. Some quality walleye and crappie present. (Fishing pier).

Gullys Slough (572) – 4 miles east, 1 mile south of Lidgerwood. Pike average 6-plus pounds. (No ramp).

Haus Lake (745) – 2 miles east, 7 miles south, .25 miles east of Lidgerwood. Perch. (No ramp).

Heley Lake (725) – 5 miles north, 1 mile east, .5 miles south of Lidgerwood. Mix of small perch and walleye. (No ramp).

Horseshoe Lake (287) – 4 miles west, 1 mile south of Hankinson. Abundant small perch, some walleye. (No ramp).

Kreiser Slough (680) – 4 miles north, 3 miles west of Lidgerwood. Small pike when Wild Rice River overflows. (No ramp).

Lake Elsie (289) – 1 mile south, 1.5 miles west of Hankinson. Improving walleye population, along with crappie. Smallmouth bass and channel catfish are a bonus. Walleye length restriction in place. (Fishing pier).

Lueck Lake (622) – 4 miles east, 2 miles south, 1 mile east, .5 miles south of Lidgerwood. Mixed sizes of perch. Walleye up to 7 pounds. Walleye length restriction in place. (No ramp).

Mooreton Pond (288) – 2 miles east of Mooreton. Abundant small bluegill, plus walleye, perch and catfish. Trout stocked annually. (Fishing pier).

Reiland Lake (729) – 3 miles north,

.5 miles east of Lidgerwood. No recent information. (No ramp).

Shriner Lake (754) – 4.5 miles south, .25 miles east of Lidgerwood. No recent information. (No ramp).

Silver Lake (681) – 2 miles north, 2 miles west of Lidgerwood. Small pike when Wild Rice River overflows. (No ramp).

Strege Lake (727) – 3.5 miles east, 1.5 miles south, .5 miles west of Lidgerwood. No recent information. (No ramp).

Vislisl Lake (728) – 1 mile north, 2 miles east, 1 mile north, .5 miles west of Lidgerwood. 9-inch perch and small walleye. (No ramp).

Wahl Lake (523) – 2 miles south of Lidgerwood. Produces bluegill, perch and the occasional pike. (No ramp).

West Moran Lake (669) – 2 miles east, .5 miles south of Lidgerwood. Good walleye population, along with crappie and perch. Walleye length restriction in place. (No ramp).

Willard Lake (648) – 1 mile south, 2 miles west of Hankinson. Partial winterkill 2012-13. Pike population reduced. (No ramp).

SARGENT COUNTY

Alkali Lake (302) – 3 miles south of Cayuga. Regulated walleye fishery. Developing crappie population.

Bergh Slough (647) – 1.5 miles south, 2.5 miles east of Forman. No recent information. (No ramp).

Red River guide Brad Durick

"The Red River has always been famous for trophy channel catfish. While it is still something very special to catch a 20-pound-plus catfish, it is a very possible achievement every day out."





Buffalo Lake (307) – 6 miles north, 1 mile east of Rutland. Good walleye and crappie populations. Walleye length restriction in place.

Consolidated Lake (651) – 2.5 miles south, 3 miles east of Forman. Mostly larger pike and walleye. A few large crappie. (No ramp).

Fiala Lake (571) – 1 mile west, 2 miles south of Forman. No recent information. (No ramp).

Kraft Slough (643) – 1 mile south, 9 miles east, 1 mile north, .5 miles west of Oakes. Developing walleye fishery. Abundant small perch.

Lake Tewaukon (305) – 5 miles south of Cayuga. Good walleye and northern pike populations, and a few whopper crappie. (Fishing pier).

Lake Walstead (667) – 2.5 miles south, 1 mile east, .5 miles south of Forman. No recent information. (No ramp).

Ole Breum Lake (744) – 5 miles north, 2 miles east of Rutland. Abundant small- to medium-sized perch. Walleye recently introduced. (No ramp).

Silver Lake (303) – 3 miles west, 2 miles south of Rutland. No recent information. (Fishing pier).

Sprague Lake (309) – 6 miles west, 4 miles south, 1.5 miles west of Cayuga. Abundant northern pike and some fair-sized walleye.

Tosse Slough (679) – 7.5 miles south, 1 mile east, 2 miles south, 1 mile east of Geneseo. Small walleye in poor condition. Developing crappie population. Walleye length restriction in place.

STUTSMAN COUNTY

Alkali Lake (539) – 11 miles north, 5 miles east, 1 mile south of Jamestown. Partial summerkill in 2013. No recent information. (No ramp).

Arrowwood Lake (344) – 3 miles south, 5 miles west of Kensal. No recent information. (No ramp).

Bader Lake (427) – 4 miles south, 1 mile east of I-94 Exit 228. Some small walleye and pike. New boat ramp in 2012.

Barnes Lake (346) – 1 mile east, 6 miles north of Woodworth. Pike and walleye present.

Big Mallard Marsh (599) – 9 miles north, 1 mile east of Woodworth. Mostly medium-sized walleye. Pike not as abundant.

Clark Lake (340) – 5 miles west, 2 miles north of Woodworth. Pike, walleye and perch present.

Cleveland Slough (665) – .5 miles south of Cleveland along County Road 67. Perch up to 12 inches, occasional 30-inch pike. (No ramp).

Crystal Springs (179) – 1 mile east of Crystal Springs. Decent pike, walleye and small perch.

Hehn-Schaffer Lake (459) – 4 miles north of Gackle. Pike, walleye and perch present. (Fishing pier).

Hoggarth Dam (576) – 3 miles west, 3 miles south of Courtenay. Excellent perch population. (No ramp).

Jamestown Reservoir (341) – 2 miles north of Jamestown. Walleye average 1 pound, pike average 5 pounds, crappie average a half pound. Small walleye and pike in poor condition. (Fishing pier).

Jim Lake (342) – 6 miles east of Pingree. No recent information. (No ramp).

Little Britches Pond (492) – Next to Jamestown Reservoir marina. Annual trout introductions provide good action for youth. (No ramp).

Mud and Pearl Lakes (730) – 8 miles north, 3 miles west, 2 miles north, .3 miles east of Medina. Potential of 6- to 15-inch perch. (No ramp).

Pipestem Reservoir (348) – 5 miles northwest, .8 miles west, 1 mile south of Jamestown. Partial winterkill in 2012-13. Game fish populations reduced except for crappie.

R and M Lake (579) – 4 miles east, 5 miles north of Buchanan. Excellent walleye fishery. (No ramp).

Reule Lake (607) – 5 miles west, .5 miles north of Medina. Excellent walleye population. (No ramp).

Spiritwood Lake (343) – 10 miles north, 4 miles east of Jamestown. Walleye and perch populations improving slightly. Still a good destination for trophy smallmouth bass. Catch-and-release recommended. (Fishing pier).

Streeter Lake (460) – South side of Streeter. No recent information.

Sunday Lake (649) – 1.5 miles west, 3 miles north of Woodworth. No recent information. (No ramp).

RIVERS

Bois de Sioux River (412) – Southeast corner of state in Richland County. Good catfish and walleye populations. (No ramp).

James River (400) – Southeastern part of the state. Excellent shore-fishing opportunities at lowhead dams and bridge crossings where pike and walleye congregate.

15% DISCOUNT
WITH MENTION OF AD

Free wireless internet, microwaves & fridges in every room, business & fitness center, free bright side breakfast, 100% non-smoking building, indoor swimming pool & spa


LAQUINTA
INNS & SUITES

Minot
1605 35th Ave. SW
Minot, ND 58701
701-837-7900

Dickinson
552 12th St. W
Dickinson, ND 58601
701-456-2500

WWW.LQ.COM

SUNLAC INN
LAKOTA, ND

\$59* Rooms
-Our Best Price Of The Season!
*Offer December 1, 2014-February 28, 2015. Minimum three night stay required. Rate is \$71 for a one or two night stay. At time of booking mention code: Stay & Play.

OTHER AMENITIES INCLUDE:

- Full Service Bar & Restaurant
- Mini-fridge & Microwave
- Large Flat-screen TVs
- Bingo & Gambling

The **BEST** Ice Fishing In North Dakota!
Sunlac Inn is the closest full-service hotel to the best fishing near Stump Lake and less than 30 minutes from Devil's lake. A cleaning shed with storage is also available to guests.

SunlacInn.com • 701-247-2487 • 310 4th St, Lakota, ND 58344



Your gateway to premier fishing and hunting in Devils Lake and Northwestern Minnesota



GFK

Grand Forks International Airport

Red River (411) – Eastern edge of state. Excellent catfish along with walleye and pike. Bigger catfish tend to be farther north. (Fishing pier).

Sheyenne River (397) – Southeastern part of state. Excellent fishing where access permits. (Fishing pier).


Wild Rice River (409) – Southeastern part of state. Excellent fishing for walleye at crossings downstream from Lake Tewaukon. (No ramp).

Aquatic Nuisance Species

NORTH DAKOTA REGULATIONS




Remove all aquatic plants from boats, trailers, fishing tackle and other equipment. Remove all aquatic plants from livewells and bait containers.



Drain all water from boats (including livewells), motors, trailers and other watercraft. All boats coming in from other states must have all water drained before entering North Dakota.




It is illegal to transport live aquatic bait into North Dakota from another state, or to release baitfish into any North Dakota water body.



NORTH DAKOTA GAME AND FISH DEPARTMENT



• 100 North Bismarck Expressway • Bismarck, ND • 58501-5095 • 701.328.6300
• Email: ndgfd@nd.gov • Web: gf.nd.gov

HUNT & PLAY IN RUGBY



**Come to the Center
...Rugby**

www.rugbynorthdakota.com
Rugby Convention & Visitors Bureau
701-776-5846 • rugbychamber@gondtc.com
Geographical Center of North America

EASTBAY CAMPGROUND

Open May 1-September 30

On Beautiful Devils Lake

Bait shop/convenience store, RV dump station, showers, laundry, concrete boat ramp, boat rentals, and handicap accessible bathrooms. Cabins and campsites available. Water toy rentals.



RESERVATIONS: (701) 398-5184
www.eastbaycampground.com
eastbaycampground@gondtc.com

Gas and bait available in the Marina for 2015

Located: 8 miles east, 5 miles south, and 1.5 west of Devils Lake

Live the Adventure!

The Mandan, Hidatsa and Arikara Tourism invites you to experience our cultural heritage. Watch a powwow. Catch the MHA Horse Racing Circuit, with races at every powwow on Fort Berthold, or the invigorating "Warrior of the Plains." Visit or stay at a traditional earth lodge/tipi encampment, for a truly unique experience. Outdoor enthusiasts, hike the trails or spot birds on the peninsula. Enjoy Lake Sakakawea providing the perfect opportunity to fish and enjoy all water sports.




Three Affiliated Tribes Tourism

404 Frontage Road, New Town, ND 58763

Kayak, Canoe & Standup Paddle Boards Rentals.
Hiking-Birding Trails-Killdeer Mountain 4 Bears Scenic Byway

www.mhatourism.com
(701) 627 2243



**15%
DISCOUNT**
WITH MENTION OF AD

Free wireless internet, microwaves & fridges
in every room, business & fitness center, free
breakfast corner breakfast, 100% non-smoking,
indoor swimming pool & spa

BAYMONT[®]
INN & SUITES

Baymont Inn & Suites Minot
1609 35th Ave. SW
Minot, ND 58701
701-837-1700

WWW.BAYMONTINNS.COM

get hooked on
Garrison, ND

GARRISON

North Dakota
Located on the North Shore of Beautiful Lake Sakakawea

- Home of the ND Governor's Walleye Cup
- Year-Round Recreation Opportunities
Fishing, Hunting, Camping, Lake Recreation
- Fort Stevenson State Park & Marina
Modern Full Service Marina with Fish Cleaning Station
- Nearby Wildlife Management Areas
- Excellent Dining & Lodging Facilities
- Full Service Business Community

Garrison CVB | ndfm@restel.com | 800-799-4242 | www.garrisonnd.com



**America's Newest and Best
Economy Extended Stay Hotels™**

NORTH DAKOTA HOTEL LOCATIONS



MINOT
(701) 838-2300


DICKINSON
(701) 483-0300

FARGO
(701) 532-2555

BISMARCK
(701) 751-5080

GRAND FORKS
(701) 757-1717

JAMESTOWN
(855) 200-5685
COMING SOON!



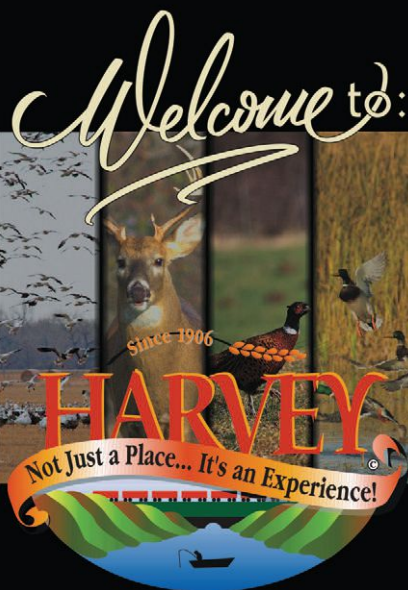
For a List of Additional Hotel Locations, Please Visit Our Website!

myplacehotels.com

855-200-5685

Each franchise is independently owned and operated.

Welcome to:



HARVEY
Not Just a Place... It's an Experience!

enjoy your stay!

Harvey Convention & Visitors Bureau
www.harveynd.com

120 W 8th St
Harvey, ND 58341
Phone: 701-324-2490

We are Grand

At Grand Hotel, you'll find comfort, luxury and fun—all in one destination.

- Relax in our spacious sleeping rooms
- Make a splash in our pool and Jacuzzi
- Treat yourself to fine dining at Primo
- Enjoy drinks and appetizers at Luxe Lounge
- Make memories in our elegant event space

Plan your stay today!

Grand
HOTEL

1505 N Broadway Box 777
Minot, ND 58703

852.3161 • 800.735.4493
GrandHotelMinot.com



Devils Lake Sleep Inn & Suites

Fishing & Hunting made easy!

LAKES NEWEST HOTEL

Complimentary Hot breakfast buffet and High speed Internet

Spacious, Comfortable rooms feature:

Microwave & Refrigerators | Pillow top mattress with plush bedding

Large Signature showers

Pool and spa | Workout facility | Guest laundry

Business Center | Meeting Room | Boat parking

FISH CLEANING STATION WITH FREEZERS & DOG KENNEL ON SITE

701.544.1111

1413 Highway 2 East. Devils Lake, ND



COME LOOKING FOR A FIGHT.

The Red River of the North provides trophy catfishing expeditions within the city limits of Fargo and Moorhead. Pick a scrap with a monster channel cat, then head to dry land and catch the region's finest dining, shopping and entertainment.

Visit fargomoorhead.org to download a free visitors guide or join the F-M Social Network.



facebook.com/fargomoorhead • 800-235-7654



DISCOVER some of the best waterfowl hunting in the Prairie Pothole Region



Richland County includes many of the sloughs and potholes that make southeastern North Dakota one of the best duck and goose hunting areas in the country. Wahpeton-Breckenridge is also the headwaters of one of North America's great catfish rivers, the Red River of the North, which is formed by the Ottertail and Bois de Sioux Rivers. The Kidder Recreation Area along the Red River boasts all the essential fishing and camping necessities.



Pheasant hunting, near Baldwin

**OPEN SEASON ON
THE ORDINARY.**


North Dakota
LEGENDARY

HUNTING

North Dakota is a true hunter's paradise. Our palette of landscapes — from western fields with their prime pheasant and grouse habitat, to our eastern lakes and ponds that hold the promise of Canadian geese and ducks — will give you new Legendary stories to share.



Near Baldwin



Near Devils Lake



Whitetail hunting on the plains of North Dakota



Near Devils Lake

North Dakota has something to tempt every hunter

Hunters taking to the fields in North Dakota have a great passion for the outdoors. The opening of a hunting season is often treated like a holiday for many families. There's a reason not only North Dakota hunters, but thousands from other states, show such passion.

Hunting opportunities across the state range from upland game birds to an array of big-game species to abundant waterfowl.

North Dakota is known as the duck factory in the lower 48 states, boasting some of the best duck hunting in the country for birds raised within its borders - and some of the best hunting for birds making southern migrations from nesting grounds in Canada. Upland hunters come from around the country for a shot at ring-necked pheasants, sharp-tailed grouse and Hungarian partridge.

Big-game hunts are available, too. And you can bowhunt for mule deer in the drop-dead gorgeous Badlands. More often than not, hunters go home not only with game, but wonderful stories to share for years to come.

Indian Reservations

Tribal access permits are required for hunting or fishing on land owned by individual Native Americans or Indian tribes, or held in trust for tribes by the federal government, within the boundaries of certain Indian reservations in North Dakota. For more information, contact the following tribal offices:

Fort Berthold Game, Fish and Wildlife Department

404 Frontage Road, New Town, ND 58763
701-627-4760

Standing Rock Game and Fish Department

Box 549, Fort Yates, ND 58538
701-854-7236

Spirit Lake Nation Fish and Wildlife Department

PO Box 359, Fort Totten, N.D. 58335
701-766-1243

Turtle Mountain Natural Resources

Box 570, Belcourt, ND 58316
701-477-2604

Notes to Nonresidents

To hunt small game such as pheasant, grouse, partridge and mourning dove, nonresidents need the following licenses: certificate, general game and habitat and small game. Crane hunters need a crane permit. Small game licenses are good for 14 consecutive days or two seven-day periods. Nonresidents may hunt sandhill cranes with either a small game or waterfowl license. Hunters can purchase more than one small game license.

To hunt ducks, geese and swan, a waterfowl license is needed, plus the general game and habitat stamp. In addition, hunters age 16 and older need a federal waterfowl stamp. Waterfowl licenses are for 14 days or two seven-day periods. Nonresidents are limited to one regular season waterfowl license per season. Nonresident migratory bird hunters must register with the Harvest

Information Program in North Dakota, even if they are HIP certified at home.

Nonresidents need a special license to hunt during the early Canada goose season. This license is good for the entire early goose season, and does not count against the 14-day regular season license. Certificate is also needed for early goose.

Deer hunters need a certificate and general game and habitat stamp in addition to their bow or gun license. Nonresident elk and moose gun licenses are not available.

To hunt prairie dogs, rabbits and ground squirrels, nonresidents need only a nongame license. Nonresident fall turkey licenses are available if there are licenses remaining after the initial lottery drawing.

License Availability

Nonresident waterfowl and small game hunting licenses are available through the Game and Fish Department website at gf.nd.gov, by phone at 800-406-6409 or at the Game and Fish Department's Bismarck headquarters, 100 N. Bismarck Expressway, Bismarck, N.D. 58501-5095. They also may be purchased from licensed vendors connected with the Game and Fish online license system.



License Information

Copies of the current North Dakota hunting regulations are available at gf.nd.gov or by calling the Game and Fish Department at 701-328-6300.

NONRESIDENT HUNTING

Fishing, Hunting and Furbearer Certificate

\$2.00

The certificate is the document to which all licenses and stamps are listed or affixed. All nonresidents who hunt, regardless of age, must possess the appropriate hunting licenses. With the exception of big game, nonresidents under age 16 can buy North Dakota hunting licenses at resident prices, if their home state offers the same opportunity to North Dakota youth.

Small Game	\$100.00
Waterfowl (Zones)	\$100.00
Statewide Waterfowl	\$150.00
General Game and Habitat	\$20.00
Spring Light Goose	\$50.00
Early Canada Goose	\$50.00
Deer Gun	\$250.00
Deer Gun Application Fee (Nonrefundable)	\$5.00
Antlerless Whitetail, Third lottery (if available)	\$50.00
Deer Bow	\$250.00
Furbearer and Nongame (fox, coyote, prairie dogs, rabbits)	\$40.00
Nongame License (for prairie dogs, rabbits)	\$15.00
Sandhill Crane Permit	\$30.00

RESIDENT HUNTERS

Fishing, Hunting and Furbearer Certificate

\$1.00

The certificate is the document to which all licenses and stamps are listed or affixed.

Small Game (age 16 or older)	\$10.00
General Game and Habitat (all ages)	\$20.00
Furbearer (age 16 or older)	\$15.00
Deer Gun	\$30.00
Deer Bow	\$30.00
Youth Deer Bow (under age 16)	\$10.00
Youth Deer Gun (under age 16)	\$10.00
Spring, Fall Turkey	\$15.00
Sandhill Crane Permit	\$10.00
Resident Combination	\$50.00
Early Canada Goose	\$5.00

Hunter Education Requirements

North Dakota requires all persons born after Dec. 31, 1961, to have attended and passed a certified state hunter education course before they can legally purchase any type of hunting license. Apprentice licenses allow those age 16 and older, who have not taken hunter education, to hunt with a legally licensed adult. Contact Game and Fish at 701-328-6300 for full details.



MINOT'S GOT GAME

The Minot area is known for its great hunting opportunities. A variety of waterfowl and upland game make their home in the surrounding area and the city has plenty for you to do once you've had your fill of the outdoors.

You'll have access to a number of convenient amenities including more hotels, restaurants and stores than ever before. Sportsmen can update any hunting gear they may need during the day and enjoy the nightlife in the evening.

Go to visitminot.org for up-to-date hotel listings and everything you need to plan your trip.




 **Visit MINOT**
WE'RE READY FOR YOU



Big Game



You need more than a hand's worth of fingers to count the number of big game species residing in North Dakota. Giant moose tromp the woodlands in the northeast and north-central; elk traverse the southwest's Badlands and the wooded breaks of the Pembina Gorge. Pronghorn cruise rolling grasslands south and west of the Missouri River, while mule deer hole up in breaks and Badlands. Bighorn sheep reside in the most rugged of Badlands terrain, and white-tailed deer are found just about everywhere in the state.



REGULATIONS

2015 Big Game Seasons

Species	Opening Date (Probable)
Deer Bow	Aug. 28
Bighorn Sheep	Call for date
Elk	Call for date
Deer Gun	Nov. 6
Moose	Call for date
Pronghorn Gun/Bow (if season held)	Call for date

2015 Big Game License Deadlines

Species	Application Deadline (Probable)
Moose/Elk (Residents only)	March 25
Bighorn Sheep	March 25
Deer Gun and Muzzleloader	June 3

Application Information

Applications for licenses issued by lottery are generally available at least three weeks prior to the deadline. For deer gun, the nonresident license fee is \$250, not including \$2 for the hunting, fishing and furbearer certificate, \$20 for the general game and habitat stamp and a \$5 application fee which must accompany the application. Unsuccessful applicants receive

refunds. Antlerless whitetail licenses available after the first and second lottery drawings are \$50. To enter the bighorn sheep license drawing, nonresidents must submit a \$100 nonrefundable application fee. A nonresident sheep license is \$500.

Bowhunting

North Dakota bowhunting starts early and ends late. Archers can begin their quests for white-tailed deer and mule deer in late August or early September. Deer seasons continue into early January. Resident deer bow licenses are good for mule deer or whitetail.

Nonresident Any-Deer Bow Licenses

These allow the taking of either whitetail or mule deer, and are limited in number to 15 percent of the mule deer gun licenses for the previous year. In 2015, the quota will be about 200. Applications are accepted until March 1, 2015. A drawing is held to issue licenses if more applications are received than licenses available.

Nonresident Whitetail-Only Bow Hunting

Nonresident whitetail-only bow licenses are not limited in number. For residents and nonresidents, archery licenses are only issued electronically, either through the Game and Fish Department or vendors connected to the Game and Fish system.

No Party Hunting

North Dakota hunters may shoot and tag only the big game animal for which they are licensed. Party hunting is not allowed. Once your tag is filled, you may continue to accompany a group, but you cannot harvest an animal for another license holder.

Vehicle Use

While hunting big game, vehicles must stay on established roads and trails. However, after an animal is killed and properly tagged, and as long as the landowner allows it, a vehicle may leave an established road or trail to retrieve the animal. Vehicles cannot leave established roads or trails for any reason on state wildlife management areas, federal waterfowl production areas, U.S. Forest Service national grasslands or other areas where vehicle use is prohibited.

Transportation

License holders must accompany their animals during transportation. Permits to allow transport of big game by another person are available from state game wardens.

WATFORD CITY ★ MCKENZIE COUNTY

The heart of Western North Dakota



★ 5,000 acres of pristine public land

★ Abundant upland and big game, prairie dogs and pheasants

★ Lake Sakakawea and Tobacco Gardens Resort provide access to a variety of fish and the BEST WALLEYE FISHING in the region

★ Superior lodging, restaurants and camping open for business

The possibilities are endless...



For a free Visitor's Guide Contact:
MCKENZIE COUNTY TOURISM BUREAU

PO Box 699 Watford City, ND 58854
800-701-2804 701-444-5804

www.4eyes.net

Waterfowl



Like a busy interstate, the noise of migrating waterfowl can be deafening. All that honking and traffic is enough to make a person want to get out in the field on a cold, dark morning, set out decoys and wait for waterfowl to come to you. Don't worry, they'll come. The Central Flyway through North Dakota is a major interstate route for thousands and thousands of geese and ducks heading from breeding grounds here and to the north to wintering grounds to the south.



Nonresident Waterfowl Information

In 2014, North Dakota had three nonresident waterfowl hunting zones. Two zones had limits on the number of days on which nonresidents could hunt. There also is a statewide zone license that allows waterfowl hunting anywhere in the state, at a higher fee. These zones are subject to change annually and hunters should contact the North Dakota Game and Fish Department after July 1, 2015, for information on zones and licenses. Nonresident waterfowl hunting licenses will be issued through the department's Bismarck office, over the Internet and by telephone.

While nonresidents are prohibited from hunting lands owned or leased by the North Dakota Game and Fish Department the first week of pheasant season (October 10-16), they may hunt lands managed by other state agencies, like state school lands; federal lands that may be open to hunting, like U.S. Fish and Wildlife Service waterfowl production areas; and private lands not enrolled in the Game and Fish PLOTS program.

REGULATIONS

Official season dates available in August 2015.

Species

Opening Date (Probable)

Early Canada Goose	Call
Ducks	Sept. 26 or Oct. 3
Geese	Sept. 26 or Oct. 3
Tundra swan	Oct. 3

Tundra swan licenses are issued by lottery. They are available to both residents and nonresidents. The application/license fee is \$10 for residents and \$30 for nonresidents.

Unsuccessful applicants receive refunds. The probable tundra swan application deadline for 2015 is August 12. Applications should be available by August 1.

Printed waterfowl guides will be distributed to state license vendors and Game and Fish Department offices by early September.



Devils Lake's Four-Season Playground!



*"North Dakota's premier
fishing and hunting lodge."*

- Dozens of lodging options
- The Cove Restaurant and Lounge
- Camp Store and Bait Shop
- Boat ramp/dock rental
- Heated indoor game & fish cleaning station
- On-dock and On-land fuel
- Fishing equipment and boat rentals

www.woodlandresort.com

E: woodlandresort@stellarnet.com

P: (701) 662-5996 • F: (701) 662-7280





THE PERFECT HABITAT
FOR WILDLIFE IS ALSO
THE PERFECT HABITAT
FOR HUMANS.

The landscape around Bismarck-Mandan is home to the nation's best hunting grounds. It's also home to the nation's luckiest hunters. Test your skills against pheasant, whitetail deer, ducks and wild turkey. To get started, take aim at discoverbismarckmandan.com.

**BISMARCK-MANDAN CVB
NORTH DAKOTA**
Pack higher expectations.



BOOM

That's how hunting and fishing are in the Williston area! Come find excellent access to Lake Sakakawea and surrounding fishing waters. Plus, hunt vast public and private lands for deer, pheasants and much more. Many new hotels and restaurants provide a comfortable end to the day. Plan ahead for best availability of accommodations and hunting access!

visit *Williston* —ND—

www.visitwilliston.com

Upland Game



Three-for-three. Three shots, three birds. How many hunters have limited out on pheasants in a matter of seconds? It happens more often here than people think. It happens walking a tree row or deep cover near plentiful food and water. Maybe it's cold and windy and the birds just don't want to get up. They're sitting so tight, you nearly step on them. When one flushes, others follow. So be ready for that time when it comes. Three-for-three; that's even better than a fish story.

Identification

One leg or foot, or the fully feathered head or wing of all pheasants, Hungarian partridge and grouse must remain attached to the bird during transportation or shipment to the final place of storage.

Number of Shells in Gun

While hunting upland game birds, you cannot use a shotgun capable of holding more than three shells. This means the plug must be properly installed in all pump and semi-automatic guns.

Transportation

Each license holder must accompany his/her own game in transportation, and may not transport game for another. However, public carriers may ship birds with receipt of proper bill of lading.

Age Restriction

Persons under age 15 afield with firearms must be accompanied by a parent, guardian or person authorized by the parent or guardian.

Party Hunting

Party hunting is not allowed in North Dakota. Hunters may take only their own daily limit of birds, and may not help other hunters fill their daily limits.

REGULATIONS

2015 upland game seasons. Official dates available in August 2015.

Species	Opening Date (Probable)
Dove	Sept. 1
Sandhill Crane	Sept. 19
Sharp-tailed Grouse	Sept. 12
Hungarian Partridge	Sept. 12
Tree Squirrels	Sept. 12
Ruffed Grouse	Sept. 12
Ring-necked Pheasant	Oct. 10

Copies of the complete 2015-2016 North Dakota small game and furbearer regulations will be available at state license vendors and Game and Fish Department offices by mid-August 2015.

Kelly's LIMIT

701-563-4441 • Cell 701-471-0635
Regent, North Dakota

WILD BIRD HUNTING AT IT'S FINEST!!

Experience the vastness of the land, the open spaces, great guides, and most importantly...

...the Hunt of a Lifetime!

www.kellyslimit.com

CANNONBALL COMPANY

CALL NOW TO BOOK YOUR 2015 HUNT OF A LIFETIME!

ALL WILD BIRDS
OVER 23 YEARS OF OUTFITTING/GUIDE SERVICES
WE DO NOT COMBINE HUNTING GROUPS

REGENT, NORTH DAKOTA
1-800-920-4910
CANBALL@CANNONBALLCOMPANYND.COM
WWW.CANNONBALLCOMPANY.COM

Furbearer/Nongame



Blow a predator call in North Dakota and you're never quite sure what will respond. In the east, it's more likely red fox, in the west, odds favor a coyote, but both species live in every county of the state. In the Badlands, secretive bobcats can add a real surprise. Fox and coyote are hunted year-round in North Dakota, with extended hours in winter.

Western North Dakota offers prairie dog hunting. Our prairie dog towns can provide consistent shooting for avid varmint hunters. Interested hunters can call the North Dakota Game and Fish Department, 701-328-6300, for prairie dog license requirements.

Furbearer/Nongame Regulation Highlights

Seasons

Hunting for fox, coyote, raccoon, badger and beaver is open year-round, while a limited season for mountain lions is available to residents only. There are established seasons for trapping some furbearers. Hunting for cottontail rabbits and snowshoe hares is open year-round.

Nonresident restrictions

Nonresidents may hunt only fox and coyote. Nonresidents may trap furbearers in North Dakota if their home state allows North Dakotans the same trapping privileges.

Licenses

Residents age 16 and older need a furbearer stamp. Nonresidents need the nonresident furbearer and nongame license.



\$5 OFF



After a long day in the field or on the lake, enjoy our warm, relaxing and friendly home-away-from-home

Pets Welcome • Guest Laundry
Recently Renovated Rooms

Free Hot Continental Breakfast • WiFi In All Rooms
Free Local & 800 Calls • Interior Corridor
24 Hour Business Center • In Room Safes
Flat Rate Per Day • Fridge & Microwave In All Rooms
70 TV Channels • Outside Outlets
Medical Rates Available

Advance reservation required. Not valid during conventions, tournaments or special events. No other discounts apply.

super8.com

(800) 800-8000

Jamestown, ND 701.252.4715
Bismarck, ND 701.255.1314

Hunt THE Western Edge





Dog Tired and Limit Filled

There's more hotel availability to bring you back out west again, or for your first hunt in Dickinson.

Weekend hunts make perfect getaways.

Plan your fall hunting trip, the birds are waiting for you, and so are we.

Give us a call, or go online, we'll help you plan your trip.

800-279-7391

visitdickinson.com

Wannagan Creek Cabins



Wannagan Creek Cabins, four cabins located in a peaceful location north of Medora, ND. Each cabin has a full kitchen, two bedrooms, satellite TV, washer/dryer.

For more information or to book online, go to www.wannagancreekcabins.com.

Contact numbers:

Scott 701.290.5255
or Dale 701.290.7199.



BY CHOICE HOTELS

For Reservations In U.S. & Canada

1-800-4CHOICE

1-800-424-6423

Call the Comfort Inn Direct at
(701) 852-2201

- 100% Non-Smoking Facility
- Hot Complimentary Continental Breakfast
- Indoor Pool • Hot Tub
- High-Speed Internet
- Exercise Room • HBO



With this coupon receive a
10% discount on any room!!!
(Not valid during special events
or with any other promotions)
MUST PRESENT COUPON AT CHECK-IN.
Expires 12/31/2015

Minot's Best Location • Local Access • Shopping • Restaurants

1515 22nd Ave. SW, Minot, ND 58703



THE ULTIMATE ALL-SEASON PLAYGROUND

HUNTING • FISHING • CAMPING
SNOW SPORTS • WATER SPORTS

Bottineau Chamber of Commerce

701.228.3849
bottineau.org

519 Main Street Bottineau, ND 58318



It's all right here.

Great accommodations • Endless recreation opportunities • Excellent retail district
Diverse dining • Abundant camping & RV parking • Minutes from South Shore Sakakawea

Beulah's Big Events

Sponsored by the Beulah Chamber

DAKOTA WALLEYE
CLASSIC

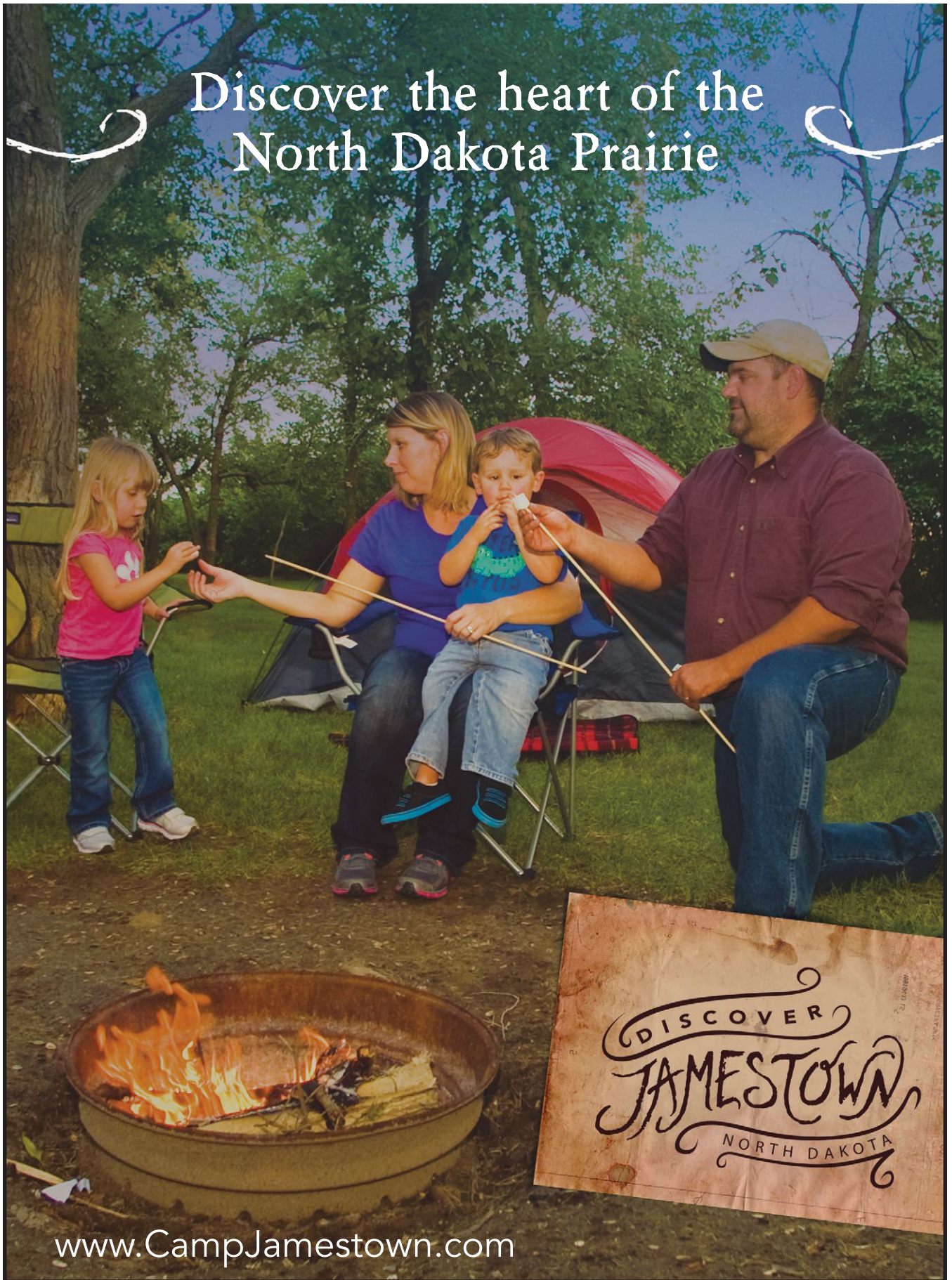
Every 4th weekend
in July

BIG BUCK
CONTEST

Every
January

Beulah Chamber of Commerce/CVB • PO Box 730 • Beulah, ND 58523 • 701-873-4585 • 800-441-2649 • visitbeulah.com

Discover the heart of the North Dakota Prairie



www.CampJamestown.com

「 WHERE THE FISHING SEASON
NEVER CLOSES! 」



Catch it all in
devils lake
North Dakota



Plan your adventure
online or request your free
vacation packet today.

- Year-round fish cleaning station open to the public
- Motel & resort accommodations for every personality
- Outstanding guide services for fishing and hunting
- Great multi-species fishing: trophy walleye, jumbo perch, northern pike & white bass
- Abundant ducks and geese in the flyway for the fall hunt
- Snowmobile or cross country ski through our winter wonderland
- Ice fishing along our miles of plowed trails
- Entertainment at Spirit Lake Casino

Experience year-round fishing on North Dakota's largest natural lake.

For area lodging, dining, events, recreational maps and hunting & fishing reports, visit us online

1.800.233.8048

www.devilslakend.com

Sign up for
our fishing
reports right
to your inbox!